Geologic Information Center

Brief information
of Mongolian commodities

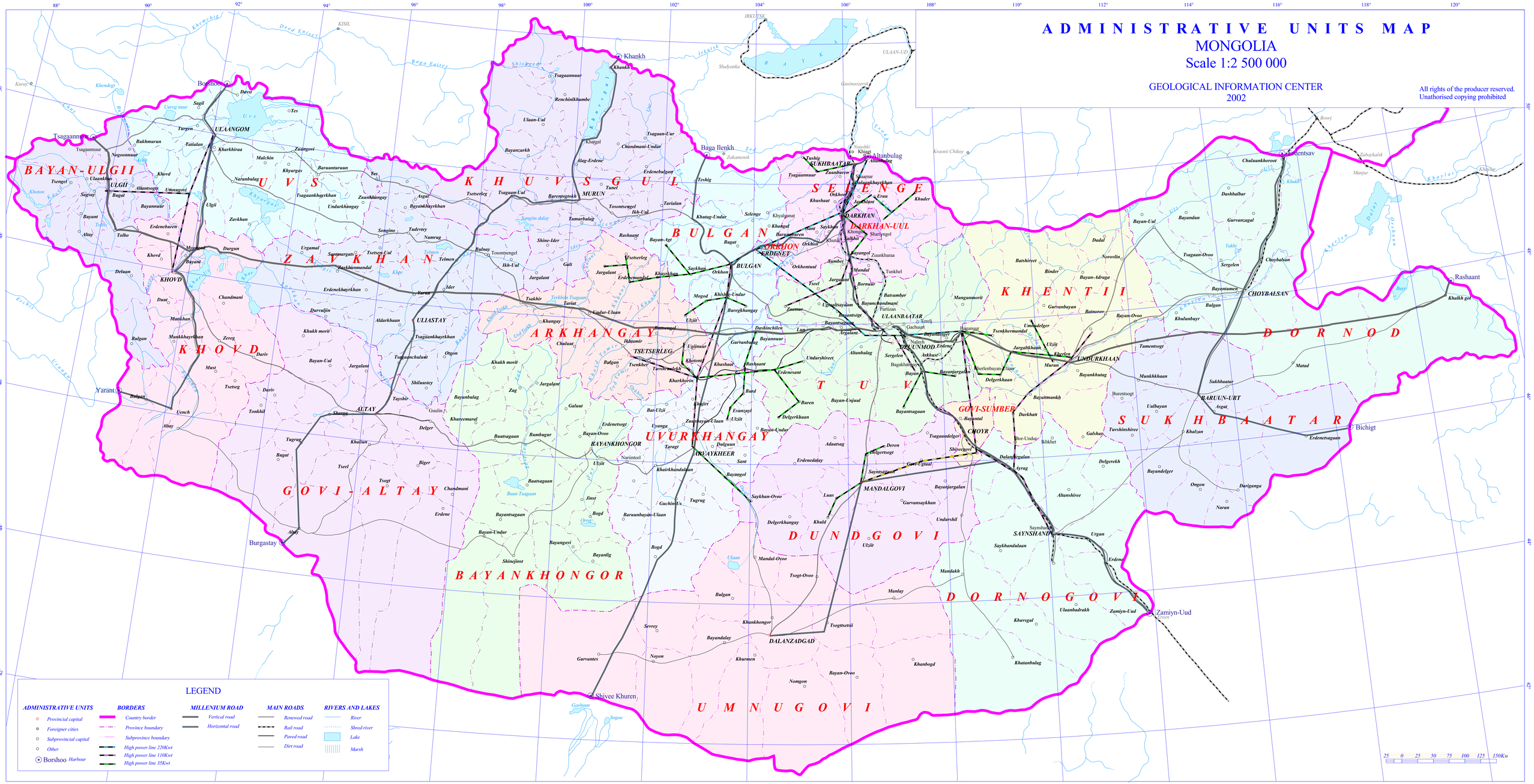
ADMINISTRATIVE UNITS MAP
MONGOLIA
Scale 1:2 500 000
GEOLOGICAL INFORMATION CENTER
2002
All rights of the producer reserved.
Unathorised copying prohibited
BAYAN-ULGII
UVS
KHUVSGUL
SELENGE
BULGAN
ZAVKHAN
KHENTII
KHOVD
ARKHANGAY
DORNOD
TUV
SUKHBAATAR
UVURKHANGAY
GOVI-ALTAY
DUNDGOVI
BAYANKHONGOR
DORNOGOVI
UMNUGOVI
ULAANGOM
ULGII
KHOVD
ULIASTAY
TSETSERLEG
BAYANKHONGOR
ARVAYKHEER
ERDENET
BULGAN
DARKHAN
DARKHAN-UUL
ULAANBATAER
DZUUNMOD
UNDURKHAAN
CHOYBALSAN
BARUUN-URT
GOVI-SUMBER
CHOYR
MANDALGOVI
SAYNSHAND
DALANZADGAD
Zamiyn-Uud
Shivee Khuren
Burgastay
Yarant
Borshoo
Tsagaannuur
Khankh
Baga Ilenkh
Altanbulag
Erentsav
Rashaant
Bichigt
LEGEND
ADMINISTRATIVE UNITS
Provincial capital
Foreigner cities
Subprovincial capital
Other
Borshoo Harbour
BORDERS
Country border
Province boundary
Subprovince boundary
High power line 220Kwt
High power line 110Kwt
High power line 35Kwt
MILLENIUM ROAD
Vertical road
Horizontal road
MAIN ROADS
Renewed road
Rail road
Paved road
Dirt road
RIVERS AND LAKES
River
Shred river
Lake
Marsh
25 0 25 50 75 100 125 150Km

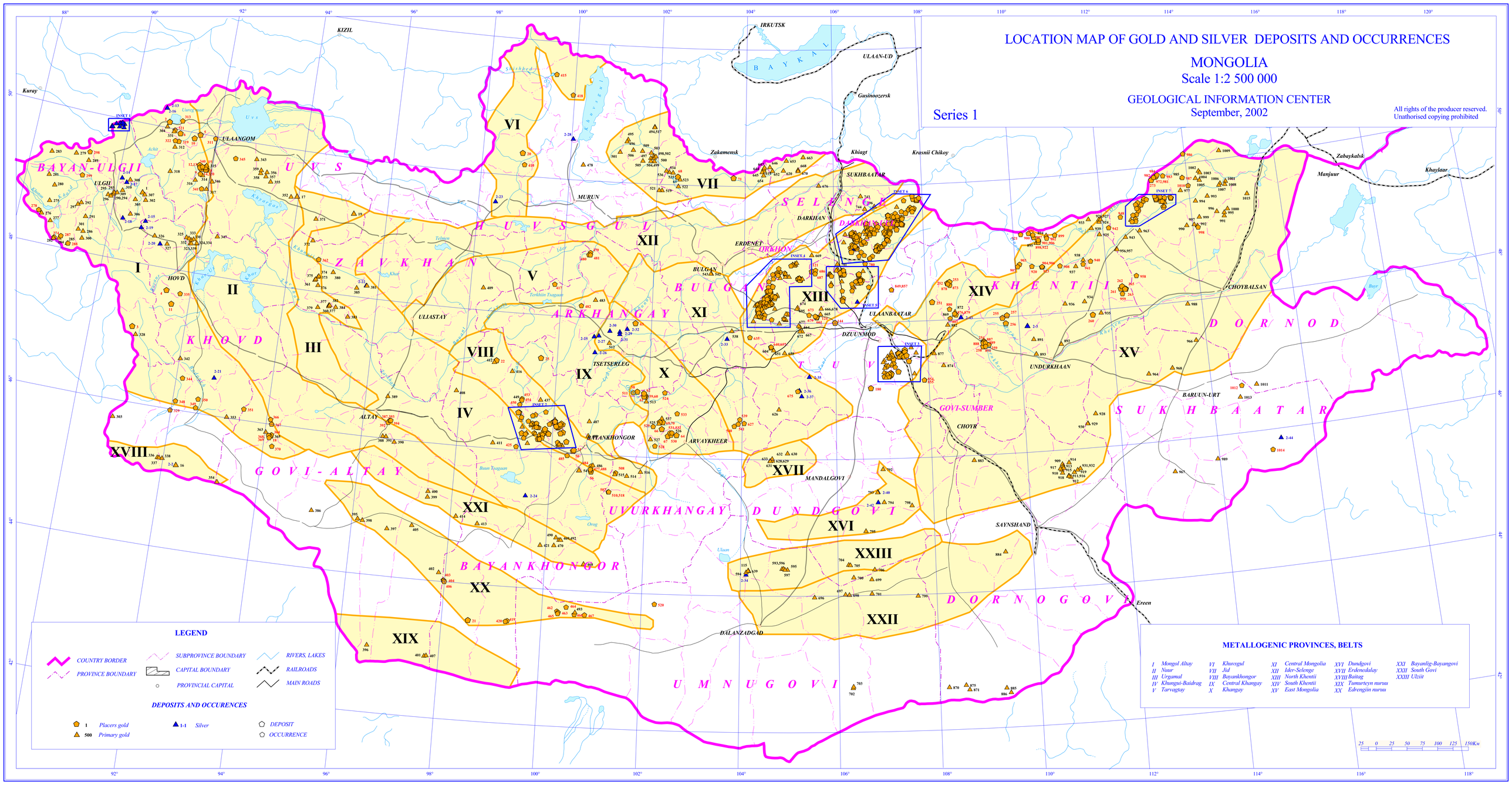
LOCATION MAP OF GOLD AND SILVER DEPOSITS AND OCCURRENCES
MONGOLIA
Scale 1:2 500 000
GEOLOGICAL INFORMATION CENTER
September, 2002
Series 1
All rights of the producer reserved.
Unathorised copying prohibited
LEGEND
COUNTRY BORDER
PROVINCE BOUNDARY
SUBPROVINCE BOUNDARY
CAPITAL BOUNDARY
PROVINCIAL CAPITAL
RIVERS, LAKES
RAILROADS
MAIN ROADS
DEPOSITS AND OCCURENCES
1 Placers gold
500 Primary gold
1-1 Silver
DEPOSIT
OCCURRENCE
METALLOGENIC PROVINCES, BELTS
I Mongol Altay
II Nuur
III Urgamal
IV Khungui-Baidrag
V Tarvagtay
VI Khuvsgul
VII Jid
VIII Bayankhongor
IX Central Khangay
X Khangay
XI Central Mongolia
XII Ider-Selenge
XIII North Khentii
XIV South Khentii
XV East Mongolia
XVI Dundgovi
XVII Erdenedalay
XVIII Baitag
XIX Tumurteyn nuruu
XX Edrengiin nuruu
XXI Bayanlig-Bayangovi
XXII South Govi
XXIII Ulziit
BAYAN-ULGII
UVS
HUVSGUL
ZAVKHAN
KHOVD
ARKHANGAY
BULGAN
SELENGE
KHENTII
DORNOD
SUKHBAATAR
GOVI-ALTAY
UVURKHANGAY
DUNDGOVI
BAYANKHONGOR
DORNOGOVI
UMNUGOVI
TUV
GOVI-SUMBER
ULAANGOM
ULGII
HOVD
ULIASTAY
ALTAY
MURUN
BULGAN
ERDENET
DARKHAN
SUKHBAATAR
ULAANBAATAR
DZUUNMOD
TSETSERLEG
BAYANKHONGOR
ARVAYKHEER
MANDALGOVI
CHOYR
UNDURKHAAN
CHOYBALSAN
BARUUN-URT
SAYNSHAND
DALANZADGAD
Ereen
Manjuur
Zabaykalsk
Khaylaar
Kuray
KIZIL
IRKUTSK
ULAAN-UD
Gusinoozersk
Zakamensk
Khiagt
Krasnii Chikoy
BAYKAL
INSET 1
INSET 2
INSET 3
INSET 4
INSET 5
INSET 6
INSET 7
I
II
III
IV
V
VI
VII
VIII
IX
X
XI
XII
XIII
XIV
XV
XVI
XVII
XVIII
XIX
XX
XXI
XXII
XXIII
25 0 25 50 75 100 125 150Km

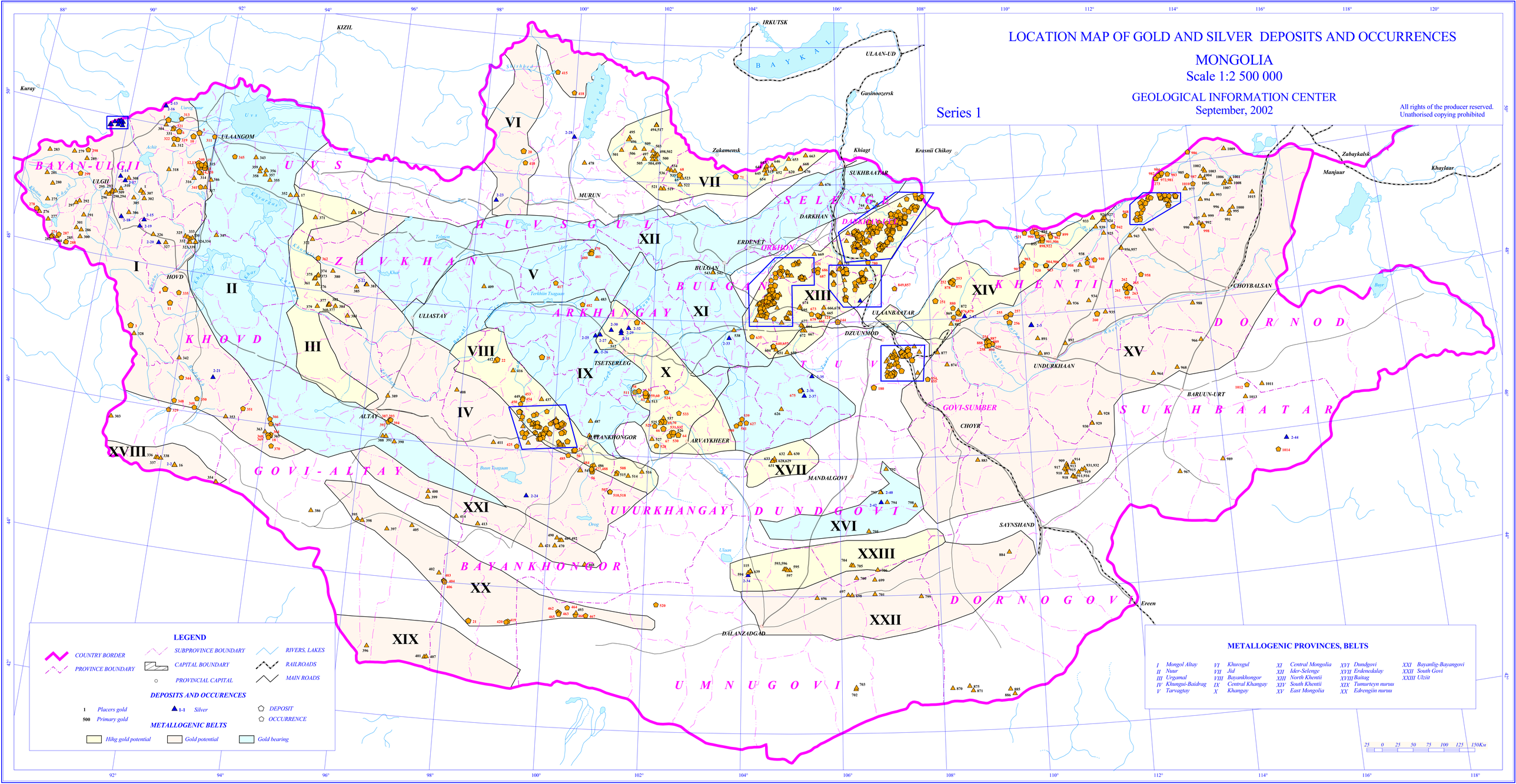
LOCATION MAP OF GOLD AND SILVER DEPOSITS AND OCCURRENCES
MONGOLIA
Scale 1:2 500 000
GEOLOGICAL INFORMATION CENTER
September, 2002
Series 1
All rights of the producer reserved.
Unathorised copying prohibited
LEGEND
COUNTRY BORDER
PROVINCE BOUNDARY
SUBPROVINCE BOUNDARY
CAPITAL BOUNDARY
PROVINCIAL CAPITAL
RIVERS, LAKES
RAILROADS
MAIN ROADS
DEPOSITS AND OCCURENCES
1 Placers gold
500 Primary gold
1-1 Silver
DEPOSIT
OCCURRENCE
METALLOGENIC BELTS
Hihg gold potential
Gold potential
Gold bearing
METALLOGENIC PROVINCES, BELTS
I Mongol Altay
II Nuur
III Urgamal
IV Khungui-Baidrag
V Tarvagtay
VI Khuvsgul
VII Jid
VIII Bayankhongor
IX Central Khangay
X Khangay
XI Central Mongolia
XII Ider-Selenge
XIII North Khentii
XIV South Khentii
XV East Mongolia
XVI Dundgovi
XVII Erdenedalay
XVIII Baitag
XIX Tumurteyn nuruu
XX Edrengiin nuruu
XXI Bayanlig-Bayangovi
XXII South Govi
XXIII Ulziit
BAYAN-ULGII
UVS
HUVSGUL
ZAVKHAN
KHOVD
GOVI-ALTAY
BAYANKHONGOR
UVURKHANGAY
ARKHANGAY
BULGAN
SELENGE
TUV
DUNDGOVI
UMNUGOVI
DORNOGOVI
KHENTII
DORNOD
SUKHBAATAR
GOVI-SUMBER
ULAANGOM
ULGII
HOVD
ULIASTAY
ALTAY
MURUN
TSETSERLEG
BATANKHONGOR
ARVAYKHEER
MANDALGOVI
DALANZADGAD
ERDENET
BULGAN
DARKHAN
SUKHBAATAR
ULAANBAATAR
DZUUNMOD
CHOYR
UNDURKHAAN
CHOYBALSAN
BARUUN-URT
SAYNSHAND
Ereen
IRKUTSK
ULAAN-UD
Gusinoozersk
Khiagt
Krasnii Chikoy
Zakamensk
Zabaykalsk
Manjuur
Khaylaar
KIZIL
Kuray
25 0 25 50 75 100 125 150Km

Mineral Resources Authority of Mongolia

Geologic Information Center

Brief information of Mongolian commodities

Au, Ag

< Location map series 1 >

211238 Ulaanbaatar, Chingeltei District
Square “Barilgachdyn”, 5th State Property Building
Tel: -316-673, Fax: (+976-11)-317-797
Email:geolcenter@mongol.net
HTTP://WWW.MRAM.MN

Code	Name of deposit and occurrence	Coordinates		Crade	Reserve
		Silver deposit			
2-1	Asgat	89^38'00"	49^52'00"	Ag-351g/t	Ag-119t
2-2	Nuhnii nuruu	92^17'00"	45^13'00"	Ag-5.6-200g/t	Ag-51.7t Au-40kg
2-3	Mungun undur	110^11'00"	47^51'00"	Ag-104-193g/t	Ag-152t
		Silver occurrence			
2-4	Zona VIII	89^43'00"	49^55'00"	Ag-10-20g/t	
2-5	Baruun ereg	89^49'00"	49^56'00"	Ag-up to 130g/t	
2-6	Unnamed	89^54'00"	49^56'00"	Ag-10-20g/t	
2-7	Tegsh uul	89^52'00"	49^55'00"	Ag-93-200g/t	
2-8	Dund nariin gol	89^48'00"	49^53'00"	Ag-150g/t	
2-9	Ilrel-36	89^47'30"	49^56'00"	Ag-50g/t	P2 Ag1,3t
2-10	Dood nariin gol	89^54'00"	49^53'00"	Ag-48-43g/t	
2-11	Ilrel-41	89^51'00"	49^57'00"	Ag-100g/t	P1 Ag-3,2t P2 Ag2,6t
2-12	Zona VI, VII	89^39'00"	49^52'00"	Ag-70-100g/t	
2-13	Murgun bulag	90^46'00"	50^17'00"	Ag-12-1200g/t	
2-14	Sudliin bus-I,II	90^05'00"	49^10'00"	Ag-0,05g/t	P1 Ag-50,0t
2-15	Shar bureg	90^46'00"	48^37'00"	Ag-05-255g/t	P Ag 1300t
2-16	Mergen bulag	90^46'00"	50^17'00"	Ag-12-1200g/t	possible-Ag -750t
2-17	Ilrel-428	90^12'00"	49^07'00"	Ag-101g/t Cu-6,22%	P2 Ag-2,8t Cu-1,74th/t
2-18	Tolbo nuur	90^16'00"	48^36'00"	Ag-20-254g/t	P1 Ag 765t
2-19	Shahaani davaa	90^42'00"	48^31'00"	Ag-2-800g/t	
2-20	Urgun shireg	91^10'00"	48^20'00"	Ag-2.8-27.7g/t	
2-21	Boorj	92^47'00"	46^33'00"	Ag-3-80g/t	P1 Ag-7800.t P-2.800t
2-22	Erdene khairkhan	95^44'00"	48^11'00"	Ag-0,1-70g/t Cu-2,34%	P2 Ag-4,1t Cu-21,8th/t
2-23	Khunkh tsakhir	98^23'00"	49^36'00"	Ag-2g/t Mo-0,005%	P2 Ag -2t Mo-367,0t

Code	Name of deposit and occurrence	Coordinates		Crade	Reserve
2-24	Khongor tsagaan khudag	99^31'00"	45^21'00"	Ag-1,3-500g/t	P2 Ag-5,2t
2-25	Semjit uul	100^46'00"	47^44'00"	Ag-3g/t Pb-0,07% Zn-0,02%	P Ag-13,8t Pb-32,2 Zn-9,2th/t
2-26	Khokh davaa	100^48'00"	47^30'10"	Ag-70g/t Pb-0,02%	P Ag-0,165 Pb-6,9
2-27	Khudant uul	100^52'00"	47^45'00"	Ag-2,5g/t Pb-0,27% Zn-0,18%	P3 Ag-2,2t Pb-2328, Zn-1552th/t
2-28	Elt gol	100^02'00"	50^36'00"	Ag-10-100g/t	
2-29	Bayan tsagaan	101^19'00"	47^49'11"	Ag-50g/t Pb-0,5 Zn-0,15%	P2 Ag-7,7t Pb-825,1t Zn-550,5t
2-30	Mongot	101^06'00"	47^49'36"	Ag-30g/t Au-5-20g/t	P1+2+3 Ag-95,4t Au-8,8t
2-31	Sarchin uul	101^19'00"	47^47'10"	Ag-0,3g/t Pb-0,07% Zn-0,05%	P Ag-250t Pb-89, Zn-124,4th/t
2-32	Galuut am	101^28'30"	47^52'00"	Ag-1,5g/t Zn-0,015%	P3 Ag-1,1t Zn-3450t
2-33	Ulaan khaalga uul	103^39'00"	47^46'00"	Ag-24-30g/t	P2 Ag-0,96t
2-34	Hurimt hudag	104^07'00"	44^19'00"	Ag-10-30g/t	
2-35	Salhit I, II, III	105^26'00"	47^13'00"	Ag-5.6-657g/t	
2-36	Undur tolgoi	105^13'00"	47^01'00"	Ag-199.6-288.2g/t	P Ag 374.5t
2-37	Undur del	105^16'00"	46^56'00"	Ag-380g/t	P Ag 128.5t
2-38	Occurrence 33	106^26'03"	49^05'10"	Ag-30g/t	P1 Ag-0,3t
2-39	Occurrence 27	106^23'39"	49^05'48"	Ag-25g/t	P1 Ag-1,4t
2-40	Deren	106^51'00"	45^31'00"	Ag-0.5-20g/t	
2-41	Ilrel-55	106^29'40"	48^18'32"	Ag-30g/t	P2 Ag-0,1t
2-42	Morit	106^51'00"	45^22'00"	Ag-0.5-40g/t	
2-43	Muhar gutai	108^45'00"	48^02'00"	Ag-120g/t	
2-44	Unnamed	115^19'00"	45^52'00"	Ag-200g/t	

Code	Name of deposit and occurrence	Coordinate		Grade	Reserve
		Cold deposit			
1	Yamaat	90^35'00"	49^01'00"	Au 5-40 g/t	P2-3000kg
2	Nariin salaa	90^53'00"	50^05'00"	Au 26mg/m3	B+C-138,7kg
3	Khuurai salaa	90^54'05"	47^05'00"	Au 4000 mg/m3	C-16,1kg
4	Tsagaan burgas	91^29'00"	47^41'00"	Au 190-240 mg/m3	B+C-25,8kg
5	Ulaan nachin	91^37'00"	49^59'00"	Au 376 mg/m3	C-43.65 kg
6	Ikh ulunt	91^10'00"	49^57'00"	Au 634 mg/m3	B+C-15,5kg
7	Taliin salaa	91^47'00"	49^31'00"	Au 287 mg/m3	C-6,4 kg
8	Burgastain gol	91^53'00"	49^30'00"	Au 194-2714 mg/m3	B+C-59,8kg
9	Khorookhoitiin zaag	91^46'00"	49^30'00"	Au 1140mg/m3	B+C-110,87kg
10	Ereen	91^30'00"	49^55'00"	Au 785mg/m3	B+C-70,2kg
11	Mushguu	91^38'00"	47^30'00"	Au 224mg/m3	C-19,2kg
12	Ulaan am	91^43'00"	49^33'00"	Au 1768mg/m3	B-792,9kg
13	Taliin salaanii deed	91^44'00"	49^31'00"	Au 200mg/m3	B+C-16,72kg
14	Burgastain goliin deed	91^52'00"	49^30'00"	Au 600mg/m3	B+C-87,02kg
15	Zaisan salaa	91^51'00"	49^32'00"	Au 533 mg/m3	B+C-45,7kg
16	Nukhnii nuruu	92^17'00"	45^13'00"	Sb 0.4% Ag 6.5-187.2g/t Au 0.25-0.3 g/t Pb 0.5%	P1-40 kg (Au)
17	Borts uul	93^58'00"	49^20'00"	Cu 1.1% Ag 1-60 Au 0.4 g/t	P2-28000 t Cu
18	Shar khooloi	94^08'00"	45^50'00"	Au 537mg/m3	B-7,6kg
19	Bayangol	95^16'00"	49^12'00"	Au 14.8 g/t Ag 3.7 g/t	C-28kg
20	Altargana	98^54'22"	50^20'00"	Au 160 mg/m3	C2-27.4 kg
21	Ukher chuluutiin tatam	98^32'00"	43^28'00"	Au 376mg/m3	B+C-23,4kg
22	Ekhriin zuun salaa	98^42'00"	47^17'00"	Au 995mg/m3	B+C-829,41kg
23	Khokh khad	99^16'00"	46^33'00"	Au 697mg/m3	B-15,71kg
24	Iluur bulan	99^15'00"	46^33'00"	Au 417mg/m3	B-12,39kg
25	Booroogiin am	99^39'00"	47^22'00"	Au 837mg/m3	B+C-259,2kg
26	Lakhamsurengiin tokhoi	99^21'00"	46^15'00"	Au 30mg/m3	B+C-376kg
27	Ar gashuun	99^48'00"	46^16'00"	Au 621 mg/m3	B+C-32,9kg
28	Bumbatyn am	99^50'00"	46^18'00"	Au 633 mg/m3	C1+C2-47.5kg

Code	Name of deposit and occurrence	Coordinate		Grade	Reserve
29	Togootyn am	99^53'00"	46^17'00"	Au 623 mg/m3	B+C-44,3kg
30	Orgikh	99^49'00"	46^18'00"	Au 688 mg/m3	B+C-165,6kg
31	Kharganyn am	99^45'00"	46^12'08"	Au 665 mg/m3	P1-94.7 kg
32	Daltyn khundii-1	99^33'00"	46^23'00"	Au 11.8 g/t	
33	Altan khudag	99^59'00"	46^26'00"	Au 12.67 mg/m3	C2-145 kg
34	Kharganin am	99^44'00"	46^12'00"	Au 318 mg/m3	C2-73.9 kg
35	Tsankhir jalga	99^50'00"	46^20'00"	Au 730 mg/m3	B-25,6kg
36	Daamai	99^34'00"	46^24'00"	Au 951 mg/m3	C1-47.6 kg
37	Tsakhir jalga	99^55'00"	46^16'00"	Au 313 mg/m3	C2-42.97 kg
38	Dalt	100^02'00"	46^27'30"	Au 1267 mg/m3	C2-157.7 kg
39	Muhar ereg	100^06'00"	46^24'00"	Au 960 mg/m3	A-141,2 B-385
40	East mukhar ereg	100^06'00"	46^22'00"	Au 900 mg/m3	
41	West mukhar ereg	100^06'00"	46^23'00"	Au 840 mg/m3	
42	Uvur chuluut	100^07'00"	46^22'30"	Au 860 mg/m3	B+C-40,4kg
43	Sairin khudag	100^04'50"	46^23'20"	Au 920-3530 mg/m3	B-139,7kg
44	Tsagaan jalga	100^04'00"	46^23'00"	Au 1280 mg/m3	C1-59.9 kg
45	Khooloi khudag	100^01'30"	46^27'00"	Au 300-762 mg/m3	C2-65.5 kg
46	Dalt	100^02'00"	46^27'30"	Au 584-1015 mg/m3	B+C-285,9kg
47	Jargalantyn am	100^13'00"	46^18'00"	Au 580-983 mg/m3	B-112,1kg
48	Dagt	100^02'00"	46^29'00"	Au 2-5 g/t	
49	Bayan am	100^02'00"	46^27'00"	Au 662 mg/m3	B+C1-162,9kg
50	Altan usny sair	100^27'03"	46^02'16"	Au 560 mg/m3	C1-153.5 kg
51	Derstein khundii	100^28'00"	46^03'00"	Au 637 mg/m3	C2-77 kg
52	Tsagaan tsakhir uul-1	100^08'00"	46^08'10"	Au 0.5-1.0 g/t	C2-7000 kg
53	Tsagaan tsakhir uul-2	100^09'00"	46^07'00"	Au 1.0 g/t	C2-8000 kg
54	Saran uul	100^36'00"	45^46'00"	Au 1.5-2.5g/t Ag 3-11.2 g/t	
55	Tsagaan chuluut	100^18'00"	46^10'00"	Au 561mg/m3	B+C-21,91kg
56	Khar nudengiin sair	100^51'00"	45^45'00"	Au 414mg/m3	B+C-29,64kg
57	Jargalantiin am	100^10'00"	46^17'00"	Au 520mg/m3	B+C-146,21kg
58	Kharguit	101^45'00"	46^57'00"	Au 1700mg/m3	B+C-1252,8kg
59	Khongilt	101^56'00"	46^53'00"	Au 170-245 mg/m3	C-40,75kg
60	Shar khad	101^55'00"	46^54'00"	Au 553 mg/m3	B+C-114,2kg
61	Khongiltyn deed	101^54'00"	46^53'00"	Au 1084 mg/m3	B-95,7kg

Code	Name of deposit and occurrence	Coordinate		Grade	Reserve
62	Burgast	101^53'40"	46^55'42"	Au 180mg/m3	B+C-99,1kg
63	Ulziit teel, ukhaagiin am	101^39'00"	47^57'00"	Au 902mg/m3	B+C-1099,2kg
64	Bumbat, Urtiin am	102^37'00"	46^20'00"	Au 341mg/m3	B+C-39,7kg
65	Ereen (Tavt)	102^28'00"	50^07'00"	Au 22g/t (230g/t)	P1-50t P2-31t
66	Dood nariinii am	102^18'00"	46^25'00"	Au 461mg/m3	B+C-26,9kg
67	Tsuyangiin am	102^26'00"	46^19'00"	Au 334mg/m3	B+C-40,1kg
68	Tsagaan sairyn khundii	102^28'00"	50^07'00"	Au 718 mg/m3	C1-19.5 kg
69	Ult	102^19'00"	46^31'00"	Au 941mg/m3	B+C-1642,3kg
70	Burgedtei	102^15'03"	46^31'00"	Au 1000mg/m3	C1-154 kg
71	Tsagaan chuluut bulag	103^44'00"	50^07'00"	Au 500 mg/m3	
72	Bumbatiin sudal 118	104^33'30"	48^16'25"	Au 10g/t	B-518,21kg C-4638,47kg
73	Khailaast	104^31'00"	48^20'00"	Au 2002 mg/m3	C1+C2-6031 kg
74	Tosongiin gol	104^35'00"	48^27'00"	Au 1290 mg/m3	C1+C2-127.3 kg
75	Urt sair	104^34'16"	48^26'36"	Au 63-9178 mg/m3	C1+C2-102.3 kg
76	Tsagaan bulag	104^34'20"	48^24'30"	Au 1023-1605 mg/m3	C1+C2-364.8 kg
77	Ulaan ereg	104^34'40"	48^24'00"	Au 545-12570 mg/m3	C1+C2-232 kg
78	Bayangol-Tuul	104^33'00"	48^22'00"	Au 1600 mg/m3	C2-539 kg
79	Ikh Galt	104^21'50"	48^14'45"	Au 424-4478 mg/m3	C1-51.5 kg
80	Jalga 43	104^21'30"	48^14'20"	Au 430-2153 mg/m3	C1+C2-11.6 kg
81	Jalga 44	104^20'00"	48^11'15"	Au 2390 mg/m3	C1+C2-302.3 kg
82	Tuulyn denj-1	104^20'00"	48^11'50"	Au 500-969 mg/m3	
83	Tuulyn denj-2	104^20'00"	48^11'50"	Au 500-969 mg/m3	C1+C2-184.3kg
84	Tosongiin gol baruun jalga	104^34'00"	48^28'00"	Au 680 mg/m3	C1-10.8 kg
85	Tuulyn denj-3	104^20'00"	48^11'50"	Au 500-969 mg/m3	
86	Tosongiin denj	104^32'30"	48^28'00"	Au 240-1091 mg/m3	C1+C2-15702.2 C1-2159.4 kg
87	Tosongiin polygon	104^32'00"	48^26'00"	Au 240-1091 mg/m3	C1+C2-9000 kg
88	Tuulyn polygon	104^22'10"	48^17'00"	Au 448-1200 mg/m3	B+C1-11196 kg
89	Tuulyn denj	104^22'40"	48^17'00"	Au 448-1200 mg/m3	B+C1-13263 kg
90	Bayangolyn jalga	104^32'30"	48^22'00"	Au 1600 mg/m3	B+C1-553.4 kg
91	Tsagaanchuluut	104^34'00"	48^18'30"	Au 13068 mg/m3	C1+C2-63.4 kg
92	Baruun galt	104^23'00"	48^12'00"	Au 243 mg/m3	C1+C2-110.4 kg

Code	Name of deposit and occurrence	Coordinate		Grade	Reserve
93	Tuulyn baruun gar talyn denj	104^19'00"	48^10'00"	Au 714 mg/m3	C1+C2-400.6 kg
94	Dutluur	104^34'00"	48^28'00"	Au 1679 mg/m3	C-50 kg
95	Baga khailaast	104^30'20"	48^19'40"	Au 660mg/m3	C1+C2-99.3 kg
96	Ar tamsag	104^31'00"	48^28'00"	Au 668-1702 mg/m3	C1+C2-153 kg
97	Baruun tsand	104^35'00"	48^17'30"	Au 1081 mg/m3	C1-22.3 kg
98	Khailaastyn adag	104^29'00"	48^21'00"	Au 500 mg/m3	C2-451.4 kg
99	Tsagaan chuluut am	104^34'00"	48^17'00"	Au 398 mg/m3	C1+C2-26.4 kg
100	Tsagaan bulagiin am	104^35'00"	48^22'00"	Au 470 mg/m3	C2-8.9 kg
101	Ulziin nuga	104^47'00"	48^45'00"	Au 680 mg/m3	C1+C2-59kg
102	Ar naimgan (deed-dood)	104^26'00"	48^18'40"	Au 800 Au 2-5370 mg/m3	C1-5998.6
103	Jalga 7 (Dutluur)	104^34'00"	48^28'15"	Au 300 mg/m3	C2-49 kg
104	Bayangolyn poligon	104^30'00"	48^23'00"	Au 500 mg/m3	C1+C2-9000 kg
105	Bayangolyn denj tatam	104^30'30"	48^23'00"	Au 2500 mg/m3	C1+C2-17115kg
106	Undur ereg	104^32'00"	48^23'00"	Au 330-460 mg/m3	C1-14.1 kg
107	Berkh	104^36'30"	48^32'30"	Au 1.9 (121g/t)	P1-3200 kg
108	Emeel tolgoin	104^35'00"	48^26'00"	Au 632mg/m3	B-9,15kg
109	Baruun tsakhtsag	104^19'00"	48^15'00"	Au 630mg/m3	C-167,7kg
110	Tuul goliin ikh tokhorol	104^28'00"	48^22'00"	Au 223mg/m3	C-1733,5kg
111	Shandiin am	104^38'00"	48^32'00"	Au 1390kg	B+C-143,89kg
112	Undur denj	104^44'00"	48^44'00"	Au 572mg/m3	B+C-37kg
113	Baga khaiaastiin am	104^32'00"	48^18'00"	Au 1042mg/m3	B+C-79,8kg
114	Tooson	104^33'00"	48^27'00"	Au 708mg/m3	B-119,22kg
115	Olon ovoot	104^09'44"	44^22'28"	Au 5 g/t	C-1075,9kg
116	Ar naimagnii dood kheseg	104^27'00"	48^18'00"	Au 2330mg/m3	B-4606,3kg
117	Jalga-1,2	104^23'00"	48^17'00"	Au 377mg/m3	B+C-20,77kg
118	Zuun choniin am	105^15'00"	48^38'00"	Au 1112mg/m3	C-39,9kg
119	Tsagaan gozgoriin umnud kheseg	105^14'00"	48^39'00"	Au 465mg/m3	B+C-439,5kg
120	Khar Yamaat-1	105^52'40"	48^43'00"	Au 9.4 g/t	B+C1+C2-51kg
121	Khuurai nuga	105^30'00"	48^45'20"	Au 250-970 mg/m3	P1+P2-49.2 kg
122	Naran tolgoi	105^55'30"	48^34'38"	Au 8.4-19.2 Ag 9 g/t	B+C-6534kgAu 3080 kg (Ag)
123	Tsagaan gozgor	105^12'00"	48^39'00"	Au 1000 mg/m3	P1+P2-160 kg

Code	Name of deposit and occurrence	Coordinate		Grade	Reserve
124	Khadat 2 ba 3 jalga	105^36'00"	48^05'00"	Au377mg/m3	B-99,32kg
125	Bosgiin am	105^13'00"	48^39'00"	Au 610mg/m3	B+C-37,1kg
126	Choniin am	105^14'00"	48^38'00"	Au 410mg/m3	B+C-59,7kg
127	Tariat gol	106^23'00"	49^02'00"	Au 920mg/m3	B+C-247,82kg
128	Buluut	106^32'00"	48^42'00"	Au-585mg/m3	B+C-130kg
129	Ar khundii	106^12'00"	48^44'00"	Au 3,3g/t	B+C-66,5kg
130	Burgastain am	106^58'00"	49^07'00"	Au 943mg/m3	B-26kg
131	Dood khargant	106^57'00"	49^26'00"	Au 703mg/m3	C-66,45kg
132	Sanjint	106^34'00"	49^13'00"	Au 1140mg/m3	B+C-59,1kg
133	Buraatiin deed kheseg	106^25'00"	49^19'00"	Au 794mg/m3	B-22,2kg
134	Shar narst	106^37'00"	49^09'00"	Au 785mg/m3	B-61,4kg
135	Shariin goliin baga gart	106^30'00"	49^13'00"	Au 489mg/m3	C-31,67kg
136	Urt (Urtyn davaa)	106^32'20"	48^38'30"	Au 18.9 g/t	
137	Ereen	106^31'30"	48^37'30"	Au 18-23 g/t	B+C-361 kg
138	Baavgait	106^29'53"	48^37'00"	Au 15-25 g/t	
139	Sujigtei	106^31'00"	48^34'40"	Au 10-100 g/t Ag 10-25 g/t	B+C1+C2-3000 B+C1+C2-75 kg
140	Khargana	106^25'00"	48^31'40"	Au 15-20 g/t	C1+C2-158 kg
141	Biluut	106^32'30"	48^42'30"	Au 150-2200 mg/m3	C2-153 P1-640 kg
142	Gachuurt	106^34'00"	48^37'00"	Au 2400-2460 mg/m3	C1+C2-3800 kg
143	Bulagiin am	106^35'00"	48^35'30"	Au 500 mg/m3	C1+C2-277 kg
144	Narst	106^00'00"	48^00'00"	Au 480 mg/m3	C1+C2-102 kg
145	Ar hundii	106^12'00"	48^44'00"	Au 356 mg/m3	C1+C2-75 kg
146	Shaazgait	106^29'00"	49^16'30"	Au 1.5-2 g/t	
147	Sharyn gol	106^31'00"	49^13'20"	Au 2023-2621 mg/m3	B-2444,97kg
148	Khavchuu	106^29'50"	49^14'50"	Au 1118-1572 mg/m3	B-325,6kg
149	Ikh uvuljuu	106^30'00"	49^15'00"	Au 1114 mg/m3	B-76,85kg
150	Burkhant	106^31'20"	49^14'00"	Au 2434 mg/m3	B+C-213,7kg
151	Shaazgait	106^27'00"	49^16'00"	Au 998 mg/m3	B+C-318.8kg
152	Jalga 1,2	106^27'40"	49^16'10"	Au in tributary 679 mg/m3 Au in terrace 174-699 mg/m3	C-7,65kg
153	Undur khutul	106^28'00"	49^15'00"	Au 1300 mg/m3	C-4,4kg
154	Naran	106^30'00"	49^05'00"	Au 279-2835 mg/m3	P1-28.6 kg

Code	Name of deposit and occurrence	Coordinate		Grade	Reserve
155	Gun jalga	106^29'00"	49^15'00"	Au 733 mg/m3	C1-54.4 kg
156	Khuiten	106^43'00"	49^26'00"	Au 594-2073 mg/m3	C1-550.7 C2-167.8 P1-280 kg
157	Baga noyon	106^44'10"	49^23'30"	Au 515-712 mg/m3	C1-144.5 C2-14.6kg
158	Nariin kharganat	106^44'30"	49^21'30"	Au 4.1-7.3 Ag 50 g/t	P1-136 kg
159	Ikh noyon	106^49'00"	49^20'00"	Au 485 mg/m3	C1-78.5 kg
160	Ulunt	106^55'00"	49^21'00"	Au 877 mg/m3	C1-1739.6 kg C2-2463.1 kg
161	Tsamkhag	106^54'00"	49^18'00"	Au 996-2449 mg/m3	C1-819.1 kg
162	Kharganat (Ikh kharganat)	106^59'00"	49^23'30"	Au 621-2075 mg/m3	C1+C2-799.6kg
163	Boroo 1	106^12'00"	48^43'45"	Au 4.5 g/t	C1+C2-47.9 kg
164	Boroo 2	106^10'00"	48^44'00"	Au 3.18 Ag 3.18 g/t	Au ore reserve: 748774.8 t
165	Boroo 3	106^10'00"	48^42'00"	Au 2.89 g/t	A+B+C-8,9t (Au) 4,2t (Ag)
166	Boroo 4	106^09'30"	48^45'45"	Au 12.9 g/t	B+C-478 kg
167	Boroo 5	106^11'00"	48^43'00"	Au 3.15 g/t	A+B+C1-6,9t (Au) 0,9t (Ag)
168	Boroo 6	106^10'00"	48^46'00"	Au 4.85 Ag 1.9 g/t	C2-3911 kg (Au) C2-1532.1kg Ag
169	Boroo 7	106^04'30"	48^47'00"	Au 9 g/t	B+C-350 kg
170	Boroo 8	106^11'00"	48^44'50"	Au 8.5 g/t	C1-30 kg
171	Boroo	106^08'55"	48^45'10"	Au 3-20 g/t	B+C1-43000 kg
172	Tsagaanchuluut	106^11'00"	48^42'20"	Au 9-10 g/t	B+C-1064 kg
173	Yalbag	106^58'10"	49^02'30"	Au 662-1966 mg/m3	C1-1417 kg
174	Tsagaan chuluut	106^56'00"	49^03'10"	Au 640-2200 mg/m3	C1-136.2 kg
175	Nariin	106^57'00"	49^05'40"	Au 1248-4724 mg/m3	C1+C2-148 kg
176	Occurrence 42 (Zurkh)	106^02'30"	48^46'30"	Au 1 g/t	
177	Ikh Dashir	106^10'30"	48^45'00"	Au 960-2567 mg/m3	C1+C2-4010 kg
178	Nergui	106^11'00"	48^43'30"	Au 200-1003 mg/m3	C2-1149 kg
179	Nariin khundii	106^08'00"	48^43'45"	Au 210-645 mg/m3	P1-511 kg
180	Baruun urt	106^45'00"	47^02'00"	Au 174 mg/m3	C1-13.1 kg
181	Shar goliin gunii kheseg	106^28'00"	49^13'00"	Au 1259mg/m3	C-500kg
182	Khavchuutiin kheseg	106^28'00"	49^14'00"	Au 1259mg/m3	C-111,54kg
183	Mogoin gol-deed	106^48'00"	49^17'00"	Au 1500-3000 mg/m3	C1+C2-294 kg
184	Khuder gol	107^43'30"	49^39'30"	Au 1294 mg/m3	C-469,8kg

Code	Name of deposit and occurrence	Coordinate		Grade	Reserve
185	Buduun	107^37'00"	49^35'00"	Au 971 mg/m3	C-92.5 kg
186	Nuuryn gol	107^48'00"	49^38'30"	Au 648-3258 mg/m3	B-297 kg
187	Tolgoit	107^22'00"	49^27'00"	Au 830 mg/m3	B-786,6kg
188	Namagtai (Namgiin)	107^21'30"	49^29'00"	Au 1230-1940 mg/m3	B-31kg
189	Sangiin	107^23'30"	49^29'00"	Au 1020 mg/m3	B+C1-1348,4kg
190	Sangiin-Nadejda	107^25'00"	49^29'00"	Au 4252 mg/m3	C1-31 kg
191	Nariin	107^22'30"	49^27'50"	Au 263 mg/m3	B-160,3kg
192	Ikh ulent	107^22'00"	49^25'00"	Au 1143-6026 mg/m3	C1-234 kg
193	Niilekh	107^28'30"	49^26'00"	Au 690-1949 mg/m3	C-8,8kg
194	Baga ulent	107^19'10"	49^24'20"	Au in 1st layer: 2619-7220mg/m3 Au in 2nd layer: 2089-4879 mg/m3	C1-458.1 kg C2-27.7 kg
195	Nergui	107^23'00"	49^24'10"	Au 2500 mg/m3	
196	Urgun (Shirokii)	107^25'00"	49^27'00"	Au 1935 mg/m3	C1-334 kg
197	Samarkhan	107^22'00"	49^27'00"	Au 965 mg/m3	C1-349.7 kg
198	Bugantai	107^20'40"	49^25'50"	Au 1773 mg/m3	C1-670,1 kg
199	Gozon shar	107^24'10"	49^20'45"	Au 3550 mg/m3	C1-1217 kg
200	Bugantai deed	107^32'00"	49^25'00"	Au 1773 mg/m3	B+C-114,9kg
201	Dund Ulent	107^19'00"	49^26'00"	Au 2542 mg/m3	C1-464 kg
202	Eleet	107^13'10"	49^33'23"	Au 1000mg/m3	P1+P2-581kg
203	Ikh Ajir	107^11'10"	49^16'00"	Au 414 mg/m3	C1-1984 kg
204	Ioruu gol	107^15'00"	49^19'00"	Au 192 mg/m3	C2-701.6 kg
205	Buural	107^09'25"	49^17'00"	Au 886 mg/m3	C1-475 kg
206	Altan	107^07'30"	49^19'00"	Au 1116 mg/m3	C1-34.8 kg
207	Baga Ajir	107^11'00"	49^14'30"	Au 1999 mg/m3	C1-54.3 kg
208	Ikh Alt	107^12'00"	49^15'00"	Au 260 mg/m3	C1-2989.1 kg
209	Sporni	107^11'00"	49^12'00"	Au 2806 mg/m3	C1-45.1 kg
210	Khushuut	107^00'00"	49^04'10"	Au 22-323 mg/m3	C1-59 kg
211	Berlegiin kheseg	107^05'00"	49^06'50"	Au 666-2083 mg/m3	C1+C2-370.6kg
212	Mukhar	107^01'00"	49^05'00"	Au 30-2182 mg/m3	C1-50 kg
213	Nergui (Ioruu dund 2)	107^07'30"	49^09'00"	Au 221-619 mg/m3	P1-4300 kg
214	Burgachi	107^01'30"	49^05'30"	Au 21-592 mg/m3	
215	Baruun urt	107^29'00"	47^33'00"	Au 4920 mg/m3	C1+C2-384.8 kg

Code	Name of deposit and occurrence	Coordinate		Grade	Reserve
216	Baruun baruun urt	107^29'30"	47^33'00"	Au 4000 mg/m3	
217	Baruun salaa	107^28'30"	47^32'40"	Au 300 mg/m3	
218	Khushuu uul	107^12'25"	47^28'20"	Au 500 mg/m3	C1+C2-166.3 kg
219	Khalgaryn khundiin adag	107^15'00"	47^28'00"	Au 637 mg/m3	C1-33.5 kg
220	Salkhit	107^10'00"	47^28'30"	Au 250-702 mg/m3	P2-208.3 kg
221	Baruun baruun urtyn deed dood kheseg	107^29'30"	47^32'30"	Au 700 mg/m3	C1+C2-403.7 kg
222	Mandalyn bulag	107^21'00"	47^16'00"	Au 665 mg/m3	C1+C2-47.6 kg
223	Bor talyn ekh	107^21'00"	47^32'00"	Au 559 mg/m3	C1+C2-24.2 kg
224	Khukh khadny bulag	107^22'00"	47^32'00"	Au 247 mg/m3	C1+C2-26 kg
225	Shine usny adag	107^15'00"	47^23'00"	Au 270 mg/m3	C1+C2-24.5 kg
226	Buural khangain khooloi	107^30'00"	47^34'00"	Au 579 mg/m3	C1+C2-407.9 kg
227	Bosgyn am	107^30'00"	47^35'00"	Au 712 mg/m3	C1+C2-64 kg
228	Nariin am	107^30'00"	47^33'00"	Au 450 mg/m4	C1+C2-72.3 kg
229	Khuts uulyn khundii	107^11'00"	47^29'00"	Au 1023 mg/m3	C1+C2-26.5 kg
230	Khurzet	107^11'00"	47^13'00"	Au 220 mg/m3	C2-156.1 kg
231	Zulegt	107^09'00"	47^12'00"	Au 560 mg/m3	C1-117.1 kg
232	Eebj	107^03'00"	47^12'00"	Au 950 mg/m3	C1+C2-73.4 kg
233	Salkhityn baruun deed jalga	107^15'00"	47^27'00"	Au 498 mg/m3	C1+C2-50.3 kg
234	Khoshuu uul	107^13'00"	47^30'00"	Au 1225mg/m3	B+C-266,5kg
235	Tsengel gol	107^53'00"	49^46'00"	Au 1045mg/m3	B+C-175,2kg
236	Amnii gorkhi	107^31'00"	49^31'00"	Au 730mg/m3	B 49,3kg
237	Ovgont	107^11'00"	47^15'00"	Au 830mg/m3	B+C-216,1kg
238	Khers gol	107^52'00"	49^46'00"	Au 995mg/m3	B+C-86,7kg
239	Khers gol khundiin dund kheseg	107^48'00"	49^47'00"	Au 608mg/m3	B+C-39,08kg
240	Airgiin enger	107^35'00"	47^25'00"	Au 484mg/m3	B+C-127,6kg
241	Bayan goliin baruun salaa	107^06'00"	47^21'00"	Au 383mg/m3	B+C-40,4kg
242	Salaa	107^12'00"	47^14'00"	Au 550mg/m3	B+C-95,1kg
243	Dund jalga	107^09'00"	47^14'00"	Au 450mg/m3	B+C-44,4kg
244	Nariinii khundii	107^08'00"	47^12'00"	Au 340mg/m3	B+C-29,1kg
245	Khujiriin ukhaa	107^23'00"	47^29'00"	Au 350mg/m3	B+C-37,1kg
246	Khangain khooloi	107^26'00"	47^30'00"	Au 450mg/m3	B+C-3,8kg
247	Nukhen chandiin ded am	107^29'00"	47^29'00"	Au 182mg/m3	B+C-4,2kg

Code	Name of deposit and occurrence	Coordinate		Grade	Reserve
248	Urtiin golyn ikh	107^32'00"	47^30'00"	Au 410mg/m3	B+C-44,3kg
249	Nalgariin khundiin adag	107^10'00"	47^29'00"	Au 541mg/m3	B+C-18,8kg
250	Khuhguch, zurkh khuzuu	107^15'00"	49^18'00"	Au 440mg/m3	B+C-1055,6kg
251	Galttai	108^08'00"	48^16'00"	Au 702mg/m3	B+C-78,5kg
252	Baga baysgalant	108^29'00"	48^32'00"	Au 964mg/m3	B+C-35,5kg
253	Altan sudal	108^32'00"	48^33'00"	Au 824mg/m4	C1+C2-127.4 kg
254	Khadagtai jalga 2, 3	109^13'00"	47^39'30"	Au 348 mg/m3	C1+C2-47.8 kg
255	Baruun zurt	109^39'00"	47^59'00"	Au-762mg/m3	B+C-97,87kg
256	Khangal	109^43'00"	47^54'00"	Au 676mg/m3	C-65,39kg
257	Tsagaan davaa	109^45'00"	48^01'00"	Au 352mg/m3	B-27,8kg
258	Dood khadagtai	109^12'00"	47^35'00"	Au-389mg/m3	C-53,9kg
259	Zamiin shand	109^19'00"	47^36'00"	Au-612mg/m3	B-26,3kg
260	Ingenii am	111^37'00"	47^56'00"	Au-416mg/m3	B+C-64,55kg
261	Salkhit	112^16'30"	48^16'30"	Au 418 mg/m3	C1+C2-124.6 kg
262	Tokhoi bulag	112^18'30"	48^18'30"	Au 300 mg/m3	P2-400 kg
263	Burengiin khooloi	112^23'00"	48^16'00"	Au 150 mg/m3	C2-426.2 kg
264	Togootyn khundii	112^54'00"	49^28'00"	Au 1536 mg/m3	C1+C2-178.8 kg
265	Salkhit uul	112^22'00"	48^16'00"	Au 1040 mg/m3	C1-104.8 kg
266	Khuurai khundii	113^25'00"	49^30'00"	Au 848 mg/m3	C1+C2-90.6kg
267	Tsagaan chuluut khooloi	113^21'00"	49^31'00"	Au 505 2326 mg/m3	C2-1297.6 kg
268	Rashaant	113^15'00"	49^31'00"	Au 508 844 mg/m3	C2-349.98 kg
269	Tsagaan chuluut khudag	113^24'00"	49^24'00"	Au 621 650 mg/m3	C2-3970 kg
270	Tsagaan chuluutyn baruun salaa	113^35'00"	49^31'00"	Au 200-900 mg/m3	
271	Uvuljuu	113^15'00"	49^33'00"	Au 826 mg/m3	C1+C2-481 kg
272	Baruun bituu	113^17'00"	49^51'00"	Au 497 mg/m3	C1-84.8 kg
273	Duch goliin khundii	113^05'00"	49^50'00"	Au-606mg/m3	C-313,98kg
			Cold occurrence		
274	Khavtsal gol	88^53'40"	48^07'20"	Au 407mg/m3	P-227kg
275	Nutsgen gol	88^38'00"	48^38'00"	Au 1g/t	P1-93kg
276	Chuluut	88^31'10"	48^26'00"	Au 2g/t	P2-320kg
277	Mushgai shand	88^44'10"	48^21'10"	Au 2g/t	P2-125kg

Code	Name of deposit and occurrence	Coordinate		Grade	Reserve
278	Sumdairag	88^26'55"	48^27'40"	Au 53-150 mg/m3	P1-250kg
279	Terisak	88^59'00"	49^23'00"	Au 0.3-2g/t Cu 0.2-0.5%	
280	Dund salaa	88^40'00"	48^52'00"	Au 1g/t Ag 1-30g/t Bi 0.1%	
281	Nergui	88^30'00"	49^00'00"	Au 0.3-10g/t Cu 0.1%	P2-8400 kg
282	Khuiten gol	88^53'00"	48^07'00"	Au 300 g/t	P1-900 kg
283	Nergui	88^27'00"	49^20'00"	Au 2-10g/t Cu 0.1%	
284	Jamat gol	89^00'00"	48^08'00"	Au 300 g/t	
285	Jelti gol (Iolt gol)	89^12'00"	48^05'00"	Au 300 g/t	P1-3660 kg
286	Altai	89^28'40"	48^18'00"	Au 0.8-1.5g/t	P2-147 kg
287	Altan salaa	89^02'00"	48^09'45"	Au 250-400mg/m3	P1-84 kg
288	Khurimt	89^13'00"	48^04'45"	Au 350 mg/m3	P1-31 kg
289	Ekhen aguin /Khutuliin davaa/	89^17'00"	49^19'00"	Au 2g/t Cu 0.5% Li 0.1%	
290	Dert tolgoi	89^57'51"	48^54'37"	Au 0.2-4.3g/t	P2-328 kg
291	Sagsai	89^28'00"	48^31'00"	Au 0.5-20g/t Ag 1-30g/t	
292	Mujgui	89^19'00"	48^42'00"	Au 0.1-1g/t Cu 0.1%	P1-312 kg
293	Nergui	89^57'47"	48^56'23"	Au 3g/t	
294	Nergui	89^59'04"	48^56'00"	Au 2-3.47g/t	
295	Nergui	89^51'05"	48^53'28"	Au 2g/t Ag15g/t	
296	Nergui	89^55'00"	48^52'45"	Au 7.42g/t Cu 0.1%	
297	Nergui	89^15'00"	48^40'00"	Au 1-3g/t Cu 1%	
298	Zuslan bulag	89^16'30"	49^26'00"	Au 0,1t/km	P-2,8t
298	Khurimt	89^13'00"	49^05'00"	Au 350mg/m3	P1-31,5kg
300	Ulaan uzuur	89^29'00"	48^12'00"	Au 0,01-1g/t	P-61kg
301	Bardam gol	89^22'00"	48^19'00"	Au 0,08-1,7g/t	P-77kg
302	Khavtsal	90^41'00"	48^54'55"	Au 21 g/t	
303	Tsakhir tolgoi	90^50'10"	45^45'30"	Au 0,5-3g/t	P1-90kg
304	Bor malgai	90^51'00"	50^01'00"	Au 0,05-0,1g/t	P1-64kg
305	Altan tsugts	90^27'27"	48^53'54"	Au 2-15 g/t Ag 22g/t W 0.1% Cu 0.72% Bi 0.08%	P3-3t (Au) 178t (Ag) 2500t (W) 67000t Cu 4100t (Bi)
306	Tekht	90^24'38"	48^40'41"	Au 5-12 g/t Co 0.1-0.3% Bi 0.1-1%	P2-950kg (Au) P2-1800 t (Co) P2-2300 t (Bi)
307	Khuu (N162)	90^38'24"	48^59'28"	Au 0.1 g/t Ag 2-5g/t	

Code	Name of deposit and occurrence	Coordinate		Grade	Reserve
308	Emeelt (I-1-476a)	90^16'00"	49^09'41"	Au 0.015-0.8 g/t Ag 4 g/t	
309	Ovgor	90^02'13"	48^56'37"	Au 0.1-0.5, Ag 0.1-5g/t	
310	Huu	90^08'40"	48^59'30"	Au 0.1 g/t	
311	Iljigiin gol	91^58'00"	49^58'00"	Au 4-52 mg/m3 (150-8000mg/m3)	P1-128 kg
312	Iljigiin gol	91^06'00"	49^45'00"	Au 0.39g/t	P1-37.9 kg
313	Khukh del uul	91^10'00"	50^08'00"	Au 30-8000 mg/m3	P3-30 kg
314	Razlomnie	91^49'00"	49^25'00"	Au 0.1-8g/t Cu 1-5%	
315	Yolochka	91^52'00"	49^34'00"	Au 0.1-7.6g/t Cu 0.1-1%	
316	Talyn salaa	91^40'30"	49^20'00"	Au 0.01-4g/t	
317	Gozgor	91^57'12"	49^13'52"	Au 0.06-2g/t Cu 1-3%	
318	Altan	91^05'40"	49^23'34"	Au 0.1g/t Cu 1% Ag 50g/t	
319	Khukhun am	91^10'00"	49^50'00"	Au 53-618 mg/m3	P3-50 kg
320	Khorkhoityn zag	91^45'50"	49^25'30"	Au 565 mg/m3	P2-5000 kg
321	Baadain salaa-3	91^02'00"	49^59'00"	Au 28 mg/m3	P1-5 kg
322	Baadain salaa-2	91^05'00"	49^50'00"	Au 53-618 mg/m3	P1-100 kg
323	Tsagaan tolgoi	91^48'30"	48^24'44"	Au 2.3-34 g/t Ag 0.4-53 g/t	C-80,6kg
324	Nergui (124-?-55)	91^57'00"	48^25'44"	Au 1-3 g/t Ag 10-15 g/t	P1-1000 kg
325	Nergui (124-B-4)	91^42'34"	48^29'33"	Au 0.2g/t	P3-1500 kg
326	Shunkhat uul	91^01'15"	48^26'00"	Au 0.5-22.6g/t Cu 1-2%	
327	Tsagaan chuluut	91^19'00"	48^21'00"	Au 0.1-3.4g/t Ag 14g/t	
328	Dund jargalant	91^00'00"	46^59'00"	Au 1.6g/tAg 200g/t	
329	Uenchiin gol-1	91^59'00"	45^59'00"	Au 100 mg/m3	P1-65 kg
330	Shandiin khar uul	91^52'00"	48^29'00"	Au 0,1-0,4g/t	P1-1t
331	Baadai am	91^01'00"	49^58'00"	Au 0,015g/t	P1-132,4kg
332	Ilrel-31	91^49'00"	48^28'00"	Au 0,1g/t	P1-0,3t
333	Ilrel-26	91^46'00"	48^29'00"	Au 0,3g/t	P1-4t
334	Ilrel-55	91^57'00"	48^26'00"	Au 1-3g/t	P2-1t
335	Buluut	91^47'00"	47^40'00"	Au 155mg/m3	P1-24,8kg
336	Khaltar uul-1	91^53'00"	45^17'00"	Au 3.3 Ag 20.7 g/t Pb 1%	P1-8,3t (Pb)
337	Khaltar uul-2	91^55'00"	45^17'00"	Au 0.9-4 g/t Ag 7.25-14.25 g/t	P1-346 kg (Au) P1-1051 t(Ag)
338	Occurence	91^59'00"	45^17'00"	Au 3.4-20.6 g/t Ag 4-14.8 g/t	
339	Ilrel-67	91^50'00"	48^25'00"	Au 0,1-0,2g/t	P2-5t

Code	Name of deposit and occurrence	Coordinate		Grade	Reserve
340	Burgastain tsutgal	91^47'00"	49^32'00"	Au 795-874mg/m3	P1-1084,5kg
341	Prymoi	91^51'00"	49^13'00"	Au 1000mg/m3	P1-2,5t
342	Gants modnii am	92^01'00"	46^45'00"	Au 193g/t	P2-47,8kg
343	Khar nuur uul	92^57'00"	49^46'43"	Au 0,84g/t	P1-393kg
344	Ikh khar chuluu	92^08'00"	46^28'00"	Au 1881mg/m3	C2-42,6kg
345	Tsagaan sair	92^29'00"	49^44'00"	Au 420mg/m3	P2-49,9gk
346	Khagshir bulag	92^03'00"	49^21'00"	Au 0.01-4g/t	
347	Urgat uul	92^22'00"	48^34'44"	Au 10 g/t	
348	Uenchiin gol-2	92^03'50"	46^07'30"	Au 500-1440 mg/m3	
349	Bodonchiin gol	92^30'00"	46^04'26"	Au330-4700 mg/m3 almandine 12 kg/m3	P2-863,4kg
350	Khundiin gol	92^31'30"	46^12'10"	Au 300-830 mg/m3	P1-300 kg
351	Tamt	93^30'00"	46^09'40"	Au 300-750 mg/m3	
352	Khyargas	93^50'00"	49^19'00"	Au -3 g/t Ag 2-20 g/t	P2-3100 kgAu
353	Uvur chuluut	93^10'00"	46^01'00"	Au 0.7-7 g/t	P1-180 kg
354	Ukher chuluut	93^10'00"	45^04'00"	Au 0.7-7 g/t	P-180 kg
355	Khan bulag	93^20'01"	49^29'17"	Au 0,5 g/t	P1-728, P2-4,2kg
356	Surt	93^13'15"	49^36'54"	Au 0,4g/t	P1-1079kg
357	Khar khujiriin khudag	93^12'40"	49^33'08"	Au0,84g/t	P2-6,1t
358	Chandmani uul	93^05'05"	49^35'15"	Au 0,84g/t	P2-3,3t
359	Khar uul	93^05'17"	49^37'53"	Au 1-23 g/t	P1+P2-117kg
360	Bayan-Airag	94^59'00"	47^49'00"	Au 0.2-2 g/t Ag 100 g/t	
361	Shuvuun uul	94^36'38"	48^10'12"	Au 31,7g/t	P1-1,3t
362	Paglagar	94^38'00"	48^28'00"	Au 300mg/m3	P-30,7kg
363	Shar khooloi-1	94^01'00"	45^53'00"	Au 1 g/t	
364	Buurgiin khooloi	94^08'40"	45^50'52"	Au 37 mg/m3	
365	Shar khooloi-2	94^08'00"	45^50'00"	Au 1g/t	
366	Khukh jalga	94^05'00"	46^04'00"	Au 470 mg/m3	C1+C2-20 kg
367	Bosgyn khaya	94^07'00"	46^00'00"	Au 406 mg/m4	C2-9.5 kg
368	Baruun salaa	94^05'10"	45^50'00"	Au 18-143 mg/m3	
369	Khag nuur	94^06'07"	45^48'07"	Au 195-215 mg/m3	P1-4,3kg
370	Chandman dukh	94^11'00"	45^41'00"	Au 91-196mg/m3	P1-0,5kg
371	Morit uul	94^27'00"	49^03'00"	Au 18.8 g/t Ag 0.2 g/t	

Code	Name of deposit and occurrence	Coordinate		Grade	Reserve
372	Bayankhairkhan	94^27'00"	48^44'00"	Au 1-10 Ag 150 g/t Cu-1%	
373	Nergui	94^40'00"	48^13'00"	Au 0.3-30 Cu 0.1-1%	
374	Zuun shuvuu uul	94^41'00"	48^14'00"	Au 0.01-10 g/t Cu 0.1%	
375	Shuvuun khar uul	94^37'30"	48^11'00"	Au 0.1-2 Ag 10-80 g/t Cu 0.1-1%	
376	Burkheer khar uul	94^41'30"	48^06'00"	Au 0.03-3 g/t Cu 0.6%	
377	Nergui	94^59'00"	47^50'00"	Au 0.1-21 Ag 30 g/t Cu-1%	
378	Bayan airag	94^59'00"	47^49'00"	Au 0,03-4,8g/t	P-10,9kg
379	Zos uul	94^45'00"	47^47'00"	Au 0.1-2 g/t Cu 0.1-2%	
380	Zavkhanmandal	94^59'00"	48^19'00"	Au 0.01-2 Ag 30g/t	
381	Erdenekhairkhan	95^45'00"	48^11'00"	Au 1.8g/t Ag 0.4-50 g/t Cu 1-2.3%	
382	Nergui	95^00'00"	47^50'00"	Au 1-10 g/t Ag 30 g/t Cu 1%	
383	Zambain khudag	95^25'00"	47^42'00"	Au 0.1-3 g/t Ag 0.2-3 g/t	
384	Tsagaan khad	95^08'00"	47^49'00"	Au 20 g/t	
385	Airag uul	95^32'00"	48^08'00"	Au 0.5-10 Ag 0.5-200g/t	
386	Aj bogd	95^09'30"	44^50'30"	Au 1,8g/t	P-108tg
387	Shavariin gol	96^34'00"	46^16'00"	Au 348mg/m3	P-456,2kg
388	Satir hudgiin group	96^27'00"	46^02'00"	Au 0.02-15 g/t Cu 0.05-1.5%	
389	Barim bulagiin khudriin tolgoi	96^28'00"	46^37'00"	Au 5-10 g/t Ag 50 g/t	
390	Tul khar	96^42'00"	45^58'00"	Au 0.1-6 (50g/t) Ag 1-30 g/t	
391	Tsakhir khudag	96^31'00"	46^02'00"	Au 0.1-30 g/t Ag 1-4 g/t	
392	Shavar gol	96^32'00"	46^14'00"	Au 348 mg/m3	P1-456 kg
393	Modot am	96^34'00"	46^16'00"	Au 62-288 mg/m3	P2-52 kg
394	Modotiin am	96^35'00"	46^16'00"	Au 142mg/m3	P1-51,9kg
395	Senjiin khyr	96^07'00"	44^48'00"	Au 1-40g/t	P-13t
396	Talyn meltes uul	96^34'00"	42^59'00"	Au 3-30 g/t Ag 6.1-100 g/t	
397	Khukh del shabany group	96^44'00"	44^42'00"	Au 0.3-2 Ag 50 g/t Cu 5%	
398	Senjitiin khayr	96^13'00"	44^47'00"	Au 0.5-5 g/t (60 g/t)	P2-13-14 t
399	Shirt bulag	97^30'00"	45^13'00"	Au 0.6-20 g/t Ag 10-60 g/t	
400	Occur XXVI-100-A-5	97^30'00"	45^18'00"	Au 1.5 g/t Ag 15 g/t	
401	Khatan suudal	97^45'30"	42^54'30"	Au 0,18g/t	P-117t
402	Khadat gun khudag	97^52'00"	44^08'00"	Au 0.1-20 g/t	

Code	Name of deposit and occurrence	Coordinate		Grade	Reserve
403	Khoshuut	97^58'30"	44^01'15"	Au 300 mg/m3	
404	Khur uul	97^59'00"	44^01'00"	Au 300 mg/m3	
405	Shavar uul	97^14'00"	44^47'00"	Au 0.6-20 Ag 60 g/t Cu -3%	
406	Khar uul	97^59'45"	44^00'00"	Au 300 mg/m3	
407	Khatan suudal	97^43'00"	42^54'00"	Au 11.7-12.6g/t Ag 6-8 g/t Au 156.8 g/t Ag 167-172 g/t	
408	Unegt	97^54'00"	46^48'10"	Au 1-2 g/t Ag 3-30 g/t	P-200kg
409	Khojuulan gol	98^17'00"	48^20'00"	Au 1 g/t	
410	Khankh mait	98^58'00"	50^10'00"	Au 240 mg/m3	C-19.6 kg
411	Buutsagaan	98^45'30"	46^05'20"	Au 1-150 g/t Ag 1-300 g/t	
412	Khuder	98^39'21"	47^15'40"	Au 10 g/t	
413	Bor tsakhir	98^34'00"	44^53'30"	Au 0,1-0,5g/t	P-16,3t
414	Khar tolgoi	98^07'00"	44^58'30"	Au 0,01-4,7g/t	P-2t
415	Shar belchir	99^33'00"	51^31'00"	Au 30mg/m3	P-52,6kg
416	Zagiin gol	99^03'20"	47^09'00"	Au 2 g/t W-0,3-1%	
417	Ikh baits	99^50'20"	48^27'20"	Au 700 mg/m3	P3-80 kg
418	Khoton golyn	99^58'00"	51^14'00"	Au 100-1000 mg/m3	
419	Ongon ulaan uul	99^19'10"	43^30'00"	Au 450 mg/m3	
420	Ongon ulaan-1	99^17'02"	43^29'18"	Au 100 mg/m3	
421	XXXIV-128-?-1	99^53'05"	44^38'30"	Au 0.25-8 g/t Ag 6 g/t	
422	Bumbugur	99^43'00"	46^11'00"	Au 4 g/t	P3-5000 kg
423	Umnut	99^18'00"	46^27'00"	Au 1.1 g/t As 0.4%	
424	Takhilga uulyn group	99^29'00"	46^07'00"	Au 0.2 g/t	
425	Baidrag golyn dood kheseg	99^15'00"	46^03'00"	in 2nd terrace: Au 190-1753 mg/m3 in 3rd terrace: Au 1-71mg/m3 in 4th terrace: Au 7-16	P1-400 kg P1-350 kg
426	Bumbuguriin group	99^43'00"	46^13'00"	Au 4 g/t	
427	North Bumbugur	99^43'00"	46^15'00"	Au 0.2-4.4 g/t	P3-10000 kg
428	Sairyn khundii	99^46'30"	46^15'40"	Au 750-2750 mg/m3	P1-20 kg
429	Deliin gunii khundii	99^47'30"	46^15'00"	Au 163 mg/m3	P1-57.9 kg
430	Gun sair	99^41'30"	46^10'36"	Au 420 mg/m3	P1-60.7 kg
431	Ugdain khundii	99^43'25"	46^10'25"	Au 337 mg/m3	P1-23.7 kg
432	Khashaatyn sair	99^36'54"	46^16'00"	Au 127 mg/m3	P1-31.8 kg
433	Khukh Khairkhant khundii	99^37'15"	46^24'00"	Au 414 mg/m3	

Code	Name of deposit and occurrence	Coordinate		Grade	Reserve
434	Khukh bulagiin khundii	99^36'00"	46^21'00"	Au 8.6-22.9 g/t Ag 1-20 g/t	P2-8800 kg
435	Kharaat uul	99^38'00"	46^16'00"	Au 0.3g/t	
436	Daltyn khundii	99^32'00"	46^24'00"	Au 0.2-1 g/t	P1-9.8 kg
437	Bor khairkhan	99^42'00"	46^45'45"	Au 0.4 g/t	
438	Khukh bulagiin khundii-1	99^42'00"	46^21'00"	Au 310 mg/m3	P1-460 kg
439	Ulziit gol	99^49'50"	46^35'00"	Au 500 mg/m3	P1-100 kg
440	Ulaan sairyn khundii	99^37'00"	46^32'00"	Au 470 mg/m3	
441	Gun khudag	99^28'30"	46^26'00"	Au 300 mg/m3	
442	Gun khundii	99^39'00"	46^24'00"	Au 330 mg/m3	P1-220 kg
443	Daltyn khundii	99^39'00"	46^24'30"	Au 400 mg/m3	P1-200 kg
444	Ulziit golyn khundii	99^33'30"	46^31'00"	Au 464 mg/m3	
445	Baga ereg	99^40'30"	46^21'00"	Au 301 mg/m3	
446	Aduunchuluuny khuhdii	99^39'00"	46^21'10"	Au 3791 mg/m3	
447	Baidragiin gol-1	99^21'00"	46^21'00"	Au 1-10g/t	
448	Nergui	99^27'00"	46^16'00"	Au 0.4-1.6g/t	
449	Arshaan bulag	99^17'30"	46^45'15"	Au 10-160g/t	
450	Ar tsagaan	99^16'00"	46^40'00"	Au 170-245 mg/m3	
451	Urtin	99^19'30"	46^29'00"	Au 45-180 mg/m3	
452	Builst am	99^25'40"	46^14'30"	Au 240-460 mg/m3	P1-160 kg
453	Tuntgeriin	99^18'20"	46^45'10"	Au 220-655 mg/m3	
454	Ikh bulag	99^18'15"	46^44'00"	Au 240 mg/m3	
455	Ulaan bulag	99^55'18"	46^24'30"	Au 300 mg/m3	
456	Delin gunii sair	99^47'00"	46^12'00"	Au 252 mg/m3	C2-15.8 kg
457	Baidargiin goliin umnu kheseg	99^24'00"	46^11'00"	Au100mg/m3	P2-130kg
458	Ugdain khundii	99^44'00"	46^11'00"	Au 448 mg/m3	C2-12.5 kg
459	Jargalantin nuruu	100^09'00"	46^23'00"	Au 2.0 g/t	
460	Ar chuluut	100^12'30"	46^25'10"	Au 1735-11810 mg/m3	C1-765.3 kg
461	Bukht	100^10'20"	46^26'23"	Au 287 mg/m3	C1-258.7 kg
462	Toromkhon	100^18'21"	43^41'12"	Au 173-220 mg/m3	P1-3.9 kg
463	Zostyn dund sair	100^20'00"	43^40'54"	Au 430 mg/m3	C1-12.5 kg
464	Khuren bosgyn sair	100^29'19"	43^45'16"	Au 125-336 mg/m3	P1-1.5 kg
465	Alag shandyn sair	100^19'30"	43^39'25"	Au 13-426.6 mg/m3	

Code	Name of deposit and occurrence	Coordinate		Grade	Reserve
466	Tamgat	100^39'30"	43^39'00"	Au 1-499mg/m3	
467	Devteer	100^52'00"	43^39'00"	Au 100 mg/m3	
468	Khukh tolgoi	100^47'40"	44^24'30"	Au 0.005-1 g/t Ag 30 g/t	
469	Bayangovi-1	100^16'00"	44^44'00"	Au 0.1-0.2 g/t Ag 1-4 g/t Au 0.1-1.5%	P3-2,5-3t (Au)
470	Oortsog	100^10'00"	44^39'00"	Au 1.5-15 g/t	P2-660 kg
471	Ar chuluut	100^10'00"	46^24'00"	Au 1735 mg/m3	B+C-134,7kg
472	Khavchig khudag	100^13'00"	46^07'00"	Au 1-3 g/t	
473	Guchingiin gol	100^09'30"	46^08'00"	Au 1-2.7 g/t	
474	Guchingiin gol	100^07'00"	46^09'00"	Au 250 mg/m3	P1-54.9 kg
475	Uvur khundii	100^10'00"	46^07'00"	Au 112-270 mg/m3	
476	Guchin gol	100^09'00"	46^08'00"	Au 2.7 g/t	
477	Khar nuden khurem	100^50'00"	45^46'00"	Au 50-602 mg/m3	
478	Quartz occurrence	100^18'00"	50^14'00"	Au 7.6 g/t	
479	Chuluut gol	100^35'00"	48^57'00"	Au 100 mg/m3	
480	Ikh elegtiin gol	100^33'00"	48^55'00"	Au 100 mg/m3	
481	Elged gol	100^35'00"	48^55'00"	Au 88-100 mg/m3	P3-67 kg
482	Tosongiin hooloi	100^27'00"	48^10'20"	Au 64-272 mg/m3	P3-126 kg
483	Nomgon uul	100^45'10"	48^16'40"	Au 0.02-5g/t	P3-584 kg
484	Ar untsiin sair	100^51'00"	45^50'00"	Au 219 mg/m3	
485	Tashaagin khundii	100^20'00"	45^58'00"	Au 484 mg/m3	B+C-20,4kg
486	Tuin gol	100^53'00"	45^51'00"	Au 2 g/t	
487	Nariin gol	100^45'40"	46^29'20"	Au 0,1g/t	P2-170kg
488	Dund salaa	100^50'00"	45^47'00"	Au 262g/m3	C2-5,7kg P1-3,6t
489	Nomgon uul	100^45'10"	46^16'40"	Au 0,2g/t	P-583,9kg
490	Ilrel-117	100^12'00"	44^46'00"	Au 0,65g/t	P2-87kg
491	Bukhat	100^09'00"	46^25'00"	Au 838mg/m3	C-252,9kg
492	Bayan gobi-1	100^18'00"	44^44'00"	Au 0,1-0,5g/t	P2-2,9t
493	Boomiin tsagaan ukhaa	100^40'15"	43^41'14"	Au 2,25g/t Pt-0,01g/t	P1-447Au 1,7kgPt
494	Armag gol	101^53'40"	50^50'30"	Au 0,23g/t	P2-2t
495	Nukht	101^17'40"	50^38'15"	Au 2,7g/t	P2 67kg
496	Gutr	101^16'15"	50^36'30"	Au 2,7g/t	P 351kg

Code	Name of deposit and occurrence	Coordinate		Grade	Reserve
497	Shavagt	101^49'50"	50^23'00"	Au 0,1g/t	P2-675kg
498	Uuriin adag	101^54'10"	50^25'00"	Au 0,05g/t	P2-506kg
499	Tusgalt	101^55'00"	50^20'10"	Au 0,05g/t	P2-101kg
500	Khovchiltoi	101^54'30"	50^23'15"	Au 0,05g/t	P2-270kg
501	Zalaat	101^07'30"	50^27'00"	Au 0,02g/t	P 108kg
502	Gants mod	101^56'45"	50^24'30"	Au 0,1g/t	P2-2,7t
503	Khysaa	101^50'20"	50^27'30"	Au 0,1g/t	P2-160kg
504	Zerleg	101^50'10"	50^20'15"	Au 1g/t	P2-108kg
505	Temeet	101^39'10"	50^20'10"	Au 2,7g/t	P2-243kg
506	Gants uvur	101^25'30"	50^29'20"	Au 0,04g/t	P2-74kg
507	Boolt undur	101^14'00"	45^28'00"	Au 176mg/m3	P-22,2kg
508	Kharaat ygaan tolgoi	101^22'00"	45^45'00"	Au 305mg/m3	P-25,7kg
509	Natst uul	101^38'10"	50^28'50"	Au 0,02g/t	P2-64kg
510	Taatsiin gol-1	101^14'00"	45^28'00"	Au 100mg/m3	P2-660kg
511	Ulziit	101^40'00"	46^56'00"	Au 122 mg/m3	
512	Mungun	101^06'00"	47^39'36"	Au 5.2 g/Ag 30 g/t	P3-465 kg
513	Sudut	101^57'00"	46^49'30"	Au 0.15 g/t	
514	Khan uul	101^36'00"	45^43'00"	Au 0.8-6.2 g/t	P3-16,9t P2-18t
515	Taatsyn gol-2	101^21'00"	45^44'00"	Au 1 g/t	
516	Gardiin gol	101^53'00"	45^47'30"	Au 5-10 g/t	
517	Armagiin gol	101^53'40"	50^50'30"	Au 230-89 g/t	P2-1469 kg
518	Taatsiin gol	101^14'30"	45^28'30"	Au 30-260 mg/m3	P3-660 kg
519	Khushuut	102^07'00"	49^55'00"	Au 6 g/t Cu 3-10%	
520	Khongor	102^16'00"	43^51'00"	Au 10 mg/m3	
521	Khureen	102^03'00"	49^55'00"	Au 6 g/t Cu 3%	
522	Teshig-1	102^29'00"	49^59'00"	in "south-east" block Au 0.1-3.39g/t Cu 0.01-1%	
523	Ereen gol	102^31'00"	50^05'01"	Au 5 g/t	
524	Nariin	102^20'25"	46^57'15"	Au 15-500 mg/m3	P3-354 kg
525	Nergui	102^14'00"	46^30'00"	Au 0.1-1 g/t	
526	Khuree sair	102^31'00"	46^22'00"	Au 0.1-0.4 Ag 0.6-3.5 g/t	
527	Nergui	102^04'00"	46^16'00"	Au 0.1-10 g/t Ag 3-54 g/t	
528	Urtunt, Nariin jalga	102^10'00"	46^10'00"	Au 680-1060 mg/m3	B+C-109,9kg

Code	Name of deposit and occurrence	Coordinate		Grade	Reserve
529	Tsagaan gol	102^07'00"	46^27'30"	Au 742mg/m3	B-18,3kg
530	Surt	102^30'01"	46^20'00"	Au 100 mg/m3	
531	Khuurai sair	102^28'40"	46^22'00"	Au 900 mg/m3	
532	Ulziit bulag	102^31'00"	46^22'00"	Au 300 mg/m3	P2-500 kg
533	Ekhen khudag	102^37'00"	46^39'00"	Au 143 mg/m3	
534	Serkh tsakhiriin uul	102^16'00"	50^11'15"	Au 278g/t	P3-1,1t
535	Salkhitiin ekh	102^21'10"	50^10'50"	Au 0,2g/t	P3-2t
536	Nariinii am	102^12'00"	50^12'20"	Au 651,2g/t	P2-412,1kg
537	Ult	102^17'40"	46^34'50"	Au 1,3g/t	P1-256kg
538	Baishint tolgoi	103^45'00"	47^53'00"	Au 0,8g/t	P2-702kg
539	Kharzat am	103^57'00"	46^35'00"	Au 286 mg/m3	B+C-26,4kg
540	Khushuut	103^50'00"	46^29'30"	Au 226 mg/m3	
541	Deliin nuur	103^55'00"	46^31'20"	Au 424 mg/m3	
542	Khavtsgait	103^16'30"	48^43'30"	Au 70 g/t Ag 5-200 g/t	P3-3,6t (Au) 15t(Ag)
543	Tsookhor morit	103^16'00"	48^43'30"	in quartz vein: Au 0.2-10 g/t Ag 3-500 g/t Cu 0.02-1% in	
544	Loog tolgoi (N84)	104^54'50"	48^43'50"	Au 0.2 Cu 0.3% Ag 1g/t	P2-2900kg (Au)
545	Eregt tolgoi (86)	104^55'50"	48^43'17"	Au 10 Ag 1g/t	P2-3t (Au) P2-3t Ag
546	Khudagiin gozgor (N107)	104^54'56"	48^41'20"	Au 1 Ag 1g/t	P2-1 kg Au
547	Anand (N109)	104^59'50"	48^41'43"	Au 0.1-1 As 0.01%	P2-540 kg
548	Shandyn ekh (N100)	104^47'57"	48^40'55"	Au 1 Mo 0.02% Ag 10%	P2-640 kg (Au) 12,9t kg (Mo) 6,4t(Ag)
549	Shar us gol	104^54'00"	48^44'00"	Au 20 mg/m3	P1-270 kg
550	Toilbyn khooloi	104^38'10"	48^42'40	Au 1300-1700 mg/m3	P1-400 kg
551	Ulzii nuga	104^46'00"	48^48'00"	Au 50-1240 mg/m3	P1-6500 kg
552	Tuul golyn tatamaas deesh orshikh denj (N76)	104^43'50"	48^43'30"	580-1660 mg/m3	P1-1461 P2-398 kg
553	Tuul golyn tatam (N79)	104^45'00"	48^42'20"	Au 1080 mg/m3	P1-648 kg
554	Tuul golyn dood	104^39'00"	48^39'00"	Au 500 mg/m3	
555	Tsagaan bulagiin am	104^35'00"	48^22'00"	Au 470 mg/m3	
556	Occurrence IV-1-39	104^33'00"	48^22'20"	Au 40 g/t	
557	OccurrenceN20, 21, 23	104^29'40"	48^18'40"	Au 1.5-1.7 g/t	P2-5000 kg

Code	Name of deposit and occurrence	Coordinate		Grade	Reserve
558	Vein 197	104^36'45"	48^18'30"	Au 2.85 Ag 2.1 g/t	P1-2200 kg
559	Occurrence 64 (Vein 191, 192)	104^31'15"	48^16'40"	Au 4.3 g/t	P2-1600 kg
560	Veim 55, 56, 68, 69	104^35'00"	48^16'40"	Au 10 g/t	P1-3300 kg
561	Occurrence 71, 72	104^31'10"		Au 11.2 g/t	P1-1100 kg
562	Occurrence73 (Vein 117)	104^33'10"	48^16'15"	Au 0.5-6 g/t	P2-800 kg
563	Occurrence 75 (Vein 115)	104^31'50"	48^15'55"	Au 17.6 g/t	P1-1400 kg
564	Occurrence 80 (Stockwork)	104^30'20"	48^15'15"	Au 10 g/t	
565	Occurrence 77 (Vein 194, 194a, 116)	104^32'50"	48^15'30"	Au 11.3 g/t	P1-1700 kg
566	Occurrence Nergui	104^17'10"	48^16'30"	Au 6-7.75 Cu 0.2%	
567	Nergui	104^15'15"	48^15'35"	Au 5 g/t	
568	Shar borjin uul	104^41'00"	48^13'00"	Au 0.006-88.64 g/t Ag 0.3-20 g/t	
569	Nergui (III-4-29)	104^44'00"	48^24'00"	Au 0.03-4 g/t	P2-1000 kg
570	Nergui (III-4-27)	104^44'00"	48^25'00"	Au 0.7-4 g/t	P2-1000 kg
571	Ailt	104^33'00"	48^23'00"	Au 282 g/t	P1-1000 kg
572	Tuulyn dood kheseg	104^32'30"	48^31'30"	Au 600-1060 mg/m3	P1-419.2 kg
573	Khalzan	104^37'30"	48^16'40"	Au 5258 mg/m3	P1-382.8 kg
574	Baga naimgan	104^27'30"	48^17'00"	Au 1232 mg/m3	C1+C2-29.7 kg
575	Tuulyn dood kheseg	104^32'30"	48^31'30"	Au 250mg/m3	C2-1733.5 P2-2000 kg
576	Tuulyn dood kheseg-1	104^33'00"	48^36'30"	Au 650-1060 mg/m3	P2-2500 kg
577	Uguumur	104^34'16"	48^26'30"	Au 160-367 mg/m3	
578	Jalga-10	104^32'00"	48^28'20"	Au 690 mg/m3	P1-41 kg
579	Tuulyn ertnii khundii	104^30'30"	48^23'20"	Au 1088, 717 mg/m3	P1-2130 kg
580	Nogoon usny khailaast	104^18'00"	48^16'00"	Au 461 mg/m3	C1+C2-17.8 kg
581	Tsagaan galt	104^28'00"	48^14'00"	Au 20-916 mg/m3	P2-100 kg
582	Dund naimgan	104^30'00"	48^15'00"	Au 400-700 mg/m3	
583	Tuulyn denj-P1	104^22'00"	48^18'00"	Au 1145 mg/m3	P1-750 kg
584	Tuulyn denj-P2	104^21'30"	48^17'00"	Au 342 mg/m3	P1-175 kg
585	Tuulyn denj-P3	104^21'00"	48^16'00"	Au 640 mg/m3	P1-1075 kg
586	Tuulyn denj-P4	104^20'30"	48^15'00"	Au 832 mg/m3	P1-1535 kg
587	Tuulyn denj-P5	104^19'30"	48^13'00"	Au 1581 mg/m3	P1-3455 kg
588	Tuulyn denj-P6	104^18'30"	48^11'00"	Au 1043 mg/m3	P1-2290 kg

Code	Name of deposit and occurrence	Coordinate		Grade	Reserve
589	Tuulyn denj-P7	104^19'00"	48^12'00"	Au 946 mg/m3	P1-1360 kg
590	Ar naimgany deed kheseg	104^30'00"	48^17'30"	Au 1000 mg/m3	P1-300 kg
591	Tosongiin golyn am jalga	104^35'00"	48^28'30"	Au 600 mg/m3	P1-100 kg
592	Bayangolyn ekh	104^41'00"	48^21'30"	Au 500 mg/m3	P1-600 kg
593	XXXIII-13 (Reperni)	104^51'10"	44^24'15"	Au 0.1-50 g/t Ag 1-2 g/t	
594	Khurimt khudag	104^07'00"	44^21'05"	Au 0.03-20 g/t Ag 0.7 g/t	P1-103kg
595	Treshinnii	104^57'50"	44^23'30"	Au 0.1-50 g/t Ag 0.1-1 g/t	
596	XXXIII-II	104^53'05"	44^24'25"	Au 0.1-10 g/t Ag 1 g/t	
597	XXXIII-20	104^54'50"	44^23'30"	Au 0.1-150 g/t Ag 0.1-1 g/t	
598	Baruun naimgan	104^27'00"	48^18'00"	Au 500 mg/m3	P1-100 kg
599	Ovoot	104^41'00"	48^23'30"	Au 300 mg/m3	P1-100 kg
600	Uvur sairyn am	104^38'00"	48^24'00"	Au 798 mg/m3	C2-11.8 kg
601	Zagtsariin	104^18'00"	48^17'00"	Au 0.1-7.8 g/t	P3-8.5 t
602	Boodog	104^58'00"	48^08'00"	Au 129 mg/m3	
603	Nuramt	104^53'00"	48^04'00"	Au 520 mg/m3	P1-1488 kg
604	Subraa 1, 2	104^36'30"	47^38'00"	Au 350 mg/m3	P1-220 kg
605	Davaat	104^41'30"	48^23'00"	Au 300 mg/m3	P1-100 kg
606	Khashaat	104^36'00"	48^17'00"	Au 300 mg/m3	C1-10.85 kg
607	Nergui-41	104^26'00"	48^10'20"	Au 11.3 g/t	P2-2250 kg
608	Nariin gol	104^25'50"	48^06'45"	Au 2-3.4 g/t	P1-3000 kg
609	Ulziin am	104^22'15"	48^05'40"	Au 10.2 g/t	P1-1500 kg
610	Ilrel-101	104^12'55"	48^01'55"	Au 89.9 Ag 30 g/t	
611	Uvur naimgan	104^28'00"	48^07'00"	Au 1553 mg/m3	P1-186 kg
612	Jalga -45	104^22'00"	48^05'30"	Au 2615 mg/m3	P1-326.3 kg
613	Jalga-47	104^19'30"	48^06'00"	Au 168 mg/m3	P1-6.6 kg
614	Jalga-48	104^19'00"	48^07'10"	Au 79-405 mg/m3	P1-39.8 kg
615	Ulaan ereg	104^23'50"	48^05'30"	Au 113 mg/m3	P1-61.8 kg
616	Tsagaan chuluut	104^26'50"	48^04'20"	Au 439 mg/m3	P1-31.7 kg
617	Iliin am	104^20'00"	48^08'45"	Au 166-192 mg/m3	P1-87.7 kg
618	Ilrel-139	104^22'45"	48^05'30"	Au 500 mg/m3	
619	Tarvagatai	104^25'21"	50^14'20"	quartz vein: Au 0.5-7.9g/t Ag 0.64-460g/t	
620	Hoshuu ovoo	104^52'00"	50^14'20"	Au 0.01-95 g/t Cu 0.2-5.75%	

Code	Name of deposit and occurrence	Coordinate		Grade	Reserve
621	Badrakh uul	104^55'55"	48^08'30"	Au 1-3 g/t	
622	Ulziin nuga	104^55'15"	48^03'10"	Au 1-3 g/t	P2-1500 kg
623	Ulziin nuga	104^55'30"	48^03'15"	Au 1-2 g/t	P2-1500 kg
624	Ongotsotiin am	104^37'00"	48^03'00"	Au 390 mg/m3	C2-20.2 kg
625	Aguit	104^47'00"	48^00'00"	Au 170 g/t	P2-360 kg
626	Unegtei uul	104^46'50"	46^44'20"	Au 0.1-1.8 g/t Ag 3.2 g/t	
627	Kharzat	104^02'30"	46^31'40"	Au 195 mg/m3	
628	Tsagaan ovoo-II(oc XXI-3)	104^38'40"	45^59'30"	Au 0.4-23.3 g/t Ag 1-7.7 g/t	P2-5000 kg
629	Occ XXI-4 (Tsagaan ovoo)	104^38'40"	45^59'30"	Au 0.1-0.5 g/t Ag 0.1-5 g/t	P2-5000 kg
630	Sharga ovoo	104^57'52"	46^05'49"	Au 0.3-56 g/t Ag 15-210 g/t	
631	Tsagaan ovoo-III(ocXXV-5	104^35'50"	45^59'10"	Au 1 g/t Ag 0.1-100 g/t	
632	Tsagaan ovoo (occu. XV-5)	104^38'30"	46^01'00"	Au 0.15-5 g/t	
633	Occurrence XXI-13	104^36'00"	45^59'00"	Au 1 g/t	
634	Ilrel-39,40	104^32'30"	48^21'50"	Au 10g/t	P2-1,0t
635	Budagt uul	104^08'44"	47^47'13"	Au 100mg/m3	P1-33kg
636	Sudal	104^22'00"	48^06'00"	Au 9,25g/t	P1-2,8t
637	Busad sudaluud	104^20'00"	48^06'00"	Au 9,25g/t	P1-15,5 t
638	Ilrel-64	104^31'15"	48^16'40"	Au 4,3g/t	P2-1,6t
639	Khanan khets	104^09'30"	44^22'30"	Au 0,8g/t	P2-8,8t
640	Emeel tolgoin am	104^36'00"	47^39'00"	Au 254mg/m3	C2-5kg P1-5,5kg
641	Ilrel-20-23	104^29'50"	48^18'20"	Au 1,5-1,7g/t	P2-5,0t
642	Tsagaan chuluut	104^55'25"	48^03'35"	Au 1,5g/t	P2-2,9t
643	Sudal-56,97,115	104^37'00"	48^18'00"	Au 2,9-17,6g/t	P2-6,9t
644	Ilrel-8	104^25'00"	50^16'00"	Au 0,2g/t	P2-34kg
645	Ilrel-24	104^23'00"	50^13'00"	Au 0,1g/t	P2-108kg
646	Ilrel-30	104^33'28"	50^17'23"	Au 0,02g/t	P2-81kg
647	Ilrel-7	104^26'00"	50^17'00"	Au 0,2g/t	P2-67,5kg
648	Dorgontiin talbai	104^16'00"	48^06'00"	Au 0,05g/t	P2-18t
649	Zakhtsagiin talbai	104^18'00"	48^17'00"	Au 0,1-7,8g/t	P2-8,5t
650	Nuramtiin am	104^53'00"	48^04'00"	Au 520g/t	P1,3t
651	Busiin gozgor	104^39'50"	47^36'20"	Au 0,07-3g/t	P-100kg
652	Khot	104^37'00"	50^14'00"	Au 0,1g/t	P-162kg

Code	Name of deposit and occurrence	Coordinate		Grade	Reserve
653	Baiv	104^56'00"	50^23'00"	Au 0,1g/t	P-540kg
654	Gatsuurkhan	104^25'00"	50^10'00"	Au 0,02g/t	P-324kg
655	Guu-10	104^31'00"	48^21'00"	Au 35-2319mg/m3	P-41kg
656	Sudal-55,56,107,115	104^32'30"	48^16'30"	Au 0,1-192g/t	P1-24,9t
657	Suvraa	104^36'30"	47^39'00"	Au 350mg/m3	P-196,5kg
658	Log tolgoi	104^55'00"	48^44'00"	Au 0,2g/t	P-2,9t
659	Nomgon	104^54'00"	47^34'00"	Au 0,67g/t	P2-1,1t
660	Ilrel-77	104^33'10"	48^15'48"	Au 11,3g/t	P2-1,7t
661	Khadnii davaa	105^36'00"	48^05'00"	Au 40mg/m3	P2-50kg
662	Sujitein khundii	105^55'00"	48^33'00"	Au 160mg/m3	P2-24,3kg
663	Ilrel-61,62	105^19'00"	50^26'00"	Au 0,5g/t	P2-337kg
664	Maaint	105^14'00"	47^57'00"	Au 0,05g/t	P2-130,9kg
665	Ulaan gozgor	105^41'00"	48^08'00"	Au 0,3g/t	P2-17,3kg
666	Erdenetogtokh	105^42'00"	48^13'00"	Au 0,3-0,5g/t	P2-83,5kg
667	Berst-I	105^17'00"	47^53'00"	Au 0,3 g/t	P1-185 kg
668	Zeeren	105^12'00"	50^15'00"	Au 0,2 g/t	P2-257 kg
669	Tumur tolgoi	105^30'00"	49^00'00"	Au 3 g/t Ag-3g/t	P2-Au-3,3t Ag-5t
670	Ilrel-133,134	105^12'00"	50^14'00"	Au 0,2 g/t	P2-234 kg
671	Tsagaan khad	105^17'17"	48^39'10"	Au 0,05 g/t	P2-300kg
672	Gylalzakh	105^14'00"	47^53'00"	Au 0,01 g/t	P1-1,9 t
673	Khaliugch	105^26'00"	48^07'00"	Au 0,25t/km	P3-4,0t
674	Bor undur	105^11'00"	48^14'00"	Au 0,1-0,7g/t	P2-4,0 t
675	Zuun suvraa	105^11'00"	47^00'00"	Au 196 mg/m3	P1-15,2kg
676	Jargalant	105^40'00"	50^01'00"	Au 1-7.5 g/t	
677	Gyalangar	105^12'15"	47^58'00"	Au 1-3 Ag 7 g/t	
678	Erdenetog ovoo	105^42'00"	48^13'00"	Au 1.1 Au 0.2-5.2 g/t Au 22 g/t Ag 50g/t	
679	Borolzoin khundii	105^34'00"	48^06'00"	Au 60 mg/m3	
680	Khar Yamaat-2	105^54'14"	48^43'30"	Au 2.2 g/t	
681	Khar Yamaat-3	105^54'30"	48^42'40"	Au 4.5 g/t	
682	Khar Yamaat-20	105^56'00"	48^42'00"	Au 0.3 g/t	
683	Khar Yamaat	105^56'00"	48^41'10"	Au 139 mg/m3	
684	Tsagaan gozgor shine	105^11'00"	48^39'30"	Au 15.3 g/t	P1-5,5t P2-6,8t

Code	Name of deposit and occurrence	Coordinate		Grade	Reserve
685	Tsagaan gozgor	105^13'20"	48^40'10"	Au 0.5-5 g/t	
686	Burgedtei gol	105^35'00"	48^46'20"	Au 224 mg/m3	
687	Shanagan am	105^34'20"	48^43'20"	Au 62-110 mg/m3	
688	Ongoni ovoo	105^08'30"	48^51'40"	Au 0.2-2.8 Ag 4 g/t	
689	Occurrence 1	105^07'40"	48^52'36"	Au 0.5-30 Ag 0.5-3 g/t	P2-350 kg
690	Occurrence 3	105^04'30"	48^52'00"	Au 0.5 Ag 20 g/t Pb 1%	P2-348 kg (Au) P2-1392 kg (Ag)
691	Occurrence 4	105^07'00"	48^50'52"	Au 3 Ag 20 g/t Pb 0.2% As 0.02%	P2-43 kg (Au) P2-29000 kg (Ag)
692	Occurrence 5	105^04'50"	48^51'50"	Au 3 Pb 10000 g/t Ag 20 g/t	P2-870 kg (Au) P2-29t P2-5,8t (Ag)
693	Occurrence 6	105^09'50"	48^53'15"	Au 0.01-3 g/t Ag 20g/t Pb 0.1-0.5 %	P2-87 kg (Au) P2-580 kg (Ag) P2-14500 kg (Pb)
694	Datsangiin khooloi	105^02'18"	48^50'23"	Au 2060 mg/m3	P1-190 kg (Au)
695	Khar gozgor	105^10'00"	48^13'00"	Au 3.8 Ag 0.1-50 g/t	P2-1000 kg
696	Nergui	105^30'55"	43^59'05"	Au 1-5 Ag 5 g/t Cu 0.2%	
697	Kharmagtai	106^08'40"	44^01'20"	Cu 0.1-0.18% Ag 5.6 g/t Au 0.06-0.3 g/t	
698	Ukhaa khudag	106^13'20"	44^01'00"	Au 5.6 g/t Ag 2.7 g/t	
699	XXXV-30	106^41'05"	44^14'25"	Au 1.5-5 g/t	
700	Nergui	106^19'00"	44^16'15"	Au 4 (0.4) Ag 0.3 (2.3) g/t	
701	Nergui	106^41'00"	44^01'50"	Au 0.1 Ag 0.5-5g/t Cu-1%	
702	Suudert	106^16'20"	42^39'00"	Au 0.5 g/t	
703	Alag tolgoi	106^16'50"	42^40'20"	Au 0.2-20 g/t	P2-2,7t
704	Nergui	106^13'00"	44^27'30"	Au 0.4-10 g/t Ag 5-10 g/t	
705	XXXV-9	106^15'05"	44^27'10"	Au 4 g/t (25 g/t)	
706	XXXV-18	106^44'55"	44^23'00"	Au 0.25-5 g/t Ag 1.5 g/t	
707	Baavgait	106^37'00"	48^37'00"	Au 296mg/m3	P2-24,2kg
708	Sudal-73,74	106^29'00"	49^19'00"	Au 0,1-30g/t	P2-380kg
709	Tsagaan chuluut-7,8	106^24'00"	49^08'30"	Au 10,9-27,2g/t	P2-4,1t
710	Baga mukhariin baruun khajuu	106^23'32"	49^06'48"	Au 3,3g/t	P2-4t
711	Khar modnii am	106^56'00"	49^03'00"	Au50mg/m3	P2-162kg
712	Ilrel-58	106^09'35"	48^36'44"	Au 0,1-0,2g/t	P2-104kg
713	Ilrel-20	106^25'22"	49^06'39"	Au 5g/t	P2-351kg
714	Ilrel-16	106^29'16"	49^07'18"	Au 9,75g/t	P2-421kg

Code	Name of deposit and occurrence	Coordinate		Grade	Reserve
715	Ilrel-25	106^29'34"	49^06'00"	Au 1,9-8,7g/t	P2-4,3t
716	Ugluu uul	106^13'00"	49^11'00"	Au 50g/t	P2-2,4t
717	Dund naran	106^27'54"	49^07'11"	Au 1,9-5,4g/t	P2-247kg
718	Zoluu khar	106^22'40"	49^16'40"	Au 1042,7mg/m3	C2-58,2kg P1-1,3t
719	Khaalgach	106^15'00"	49^18'00"	Au 0,1g/t Ag-50g/t	P2-Au 2,6t Ag-43t
720	Buurtiin khundii	106^23'00"	49^18'00"	Au 835mg/m3	P1-23,6kg
721	Tsagaan chuluut	106^13'00"	48^42'20"	Au 136-1495 mg/m3	P1+P2-94 kg
722	Ord 6 am	106^12'00"	48^46'00"	Au 1500 mg/m3	P1-24 kg
723	Jalga 3	106^10'00"	48^28'00"	Au 697 mg/m3	
724	Occurrence	106^10'00"	48^21'00"	Au 270 mg/m3	
725	Biluut	106^38'00"	48^45'30"	Au 14 g/t	
726	Zuun mod	106^24'00"	48^32'30"	Au 0.2-12.7 g/t	
727	Occurrence 51 (Noyon uul)	106^35'20"	48^38'50"	Au 2 g/t	
728	Shiver gol	106^51'00"	48^58'00"	Au 650-700 mg/m3	
729	Balj	106^45'00"	48^31'00"	Au 438 mg/m3	P1-176.1 kg
730	Kharaa gol	106^34'30"	48^37'00"	Au 500-1000 mg/m3	P1-207 kg
731	Zuun modny deed heseg	106^28'00"	48^36'00"	Au 500 mg/m3	P1-100 kg
732	Bayangol	106^28'00"	48^36'00"	Au 400 mg/m3	P1-100 kg
733	Arangat	106^23'00"	48^34'00"	Au 400 mg/m3	P1-100 kg
734	Khustyn am	106^23'00"	48^28'00"	Au 230 mg/m3	P1-20 kg
735	Gachuurtyn am	106^35'00"	48^35'00"	Au 500 mg/m3	P1-30 kg
736	Kharaa gol	106^34'00"	48^37'00"	Au 504 mg/m3	
737	Bayantsagaan-2	106^09'50"	48^20'40"	Au 1-4.8 Au 2-14 g/t	P2-4636 P3-20 kg
738	Bayantsagaan-1	106^10'20"	48^19'45"	Au 0.5-1.5 g/t	
739	Bor khujir	106^11'20"	48^21'30"	in 1st layer: Au 28 Au 111-711 mg/m3	
740	Baruun mukharyn gol	106^10'00"	48^20'05"	Au 11-247 mg/m3	
741	Occurrence 2	106^04'00"	48^52'05"	Au 5 Ag 1-20 g/t Pb 0.1-1%	P2-435 kg (Au) P2-43500 kg (Pb) P2-870 kg (Ag)
742	Mukhar hujiryn golyn ekh	106^10'30"	48^19'00"	Au 300 mg/m3	P2-100 kg
743	Nergui	106^36'40"	49^51'10"	Au 3 g/t Ag 6 g/t	
744	Oyut tolgoi	106^42'00"	49^40'00"	Au 1-10 Ag 40-73 g/t Cu 0.4-3.75%	

Code	Name of deposit and occurrence	Coordinate		Grade	Reserve
745	Buyant-Khar morit	106^30'00"	49^11'00"	Au 731 mg/m3	C-631,4kg
746	Shivriin nariin	106^34'05"	49^17'10"	Au 1364 mg/m3	B-19,13kg
747	Shar khutul	106^29'00"	49^13'00"	Au 340 mg/m3	B+C-42,6kg
748	Buurt	106^24'00"	49^17'00"	Au 0.3 g/t	
749	Shaazgaityn baruun kheseg	106^26'00"	49^18'00"	Au to 30 g to 20.2 g/t	
751	Ilrel-2090	106^26'10"	49^15'40"	Au 1.5-3 Ag 10-26 g/t	
752	Vein N18	106^28'00"	49^17'00"	Au 1.8 g/t	P1-149.7 kg
752	Zooluu khar	106^23'10"	49^18'10"	Au 835-1209 mg/m3	C2+P-1409.1 kg
753	Deed buurt	106^23'10"	49^18'30"	Au 1200 mg/m3	C2+P1-46 kg
754	Khuurai chuluut	106^40'00"	49^10'00"	Au 673 mg/m3	P1-235.6 kg
755	Khuurain zuun khurimtlal	106^30'00"	49^11'00"	Au 525 mg/m3	P1-88.9 kg
756	Burkhant-1	106^31'00"	49^13'00"	Au 617-1546 mg/m3	P1-1,1t P2-5,7t
757	Khereet	106^30'00"	49^06'00"	Au 758 mg/m3	P1-9.1 kg
758	Urt bulag	106^30'00"	49^05'00"	Au 282-319.6 mg/m3	P1-368.5 kg
759	Orhiro 48	106^36'01"	49^01'50"	Au 37 mg/m3	P2-148 kg
760	Chuluut tolgoi	106^30'00"	49^16'00"	Au 80 mg/m3	
761	Nomt	106^33'00"	48^58'17"	Au 101-710 mg/m3	
762	Darit	106^40'00"	48^59'00"	Au 388 mg/m3	
763	Tariat-26	106^21'40"	49^05'45"	Au 32 mg/m3	P2-203 kg
764	Ar gakhai	106^42'00"	49^09'40"	Au 2200 mg/m3	P2-139 kg
765	Uvur khutul	106^25'00"	49^08'15"	Au 1071 mg/m3	P2-15 kg
766	Occurrence-13	106^27'06"	49^07'00"	Au 5.4 g/t	P2-145 kg
767	Tsagaan chuluut	106^24'02"	49^08'30"	Au 245mg/m3	P2-12 kg
768	Ar nomt	106^30'50"	49^04'45"	Au 162mg/m3	P2-27 kg
769	Occurrence-16	106^29'16"	49^07'18"	Au 9.75 g/t	P2-421 kg
770	Occurrence-25	106^29'34"	49^06'01"	Au 1.9-8 g/t	P2-4332 kg
771	Occurrence-18	106^23'32"	49^06'48"	Au 3.3 g/t	P2-877 kg
772	Occurrence-19	106^23'49"	49^06'37"	Au 31.2 g/t	P2-4043 kg
773	Occurrence-7, 8	106^24'40"	49^08'15"	Au 10.8-27.8 g/t	P2-4147 kg
774	Saalinch	106^47'15"	48^55'30"	Au 64-159 mg/m3	
775	Ust shaazgai	106^47'20"	48^56'15"	Au 53 mg/m3	
776	Tarvagatai	106^28'00"	49^07'00"	Au 431 mg/m3	P1-19 kg
777	Buyant	106^40'00"	49^11'00"	Au 288-584 mg/m3	P1-470 kg

Code	Name of deposit and occurrence	Coordinate		Grade	Reserve
778	Shivertiin	106^27'30"	49^16'00"	Au 500 mg/m3	
779	Khavchuugiin gun jalga	106^30'00"	49^15'00"	Au 293 mg/m3	P1-7.5 kg
780	Shiver	106^41'00"	48^51'30"	Au 136-237 mg/m3	
781	Ikh noyon gol (Ikh naim gol)	106^47'00"	49^21'50"	Au 4.1 g/t Ag 50 g/t	
782	Khuiten	106^42'30"	49^18'00"	Au 1.45-3 Ag 26 g/t	
783	Ikh noyon gol	106^45'00"	49^26'30"	Au 100-500 mg/m3	P2-100 kg
784	Khuiten gol	106^43'00"	49^27'00"	Au 2166 mg/m3	
785	Occurrence 36	106^43'35"	49^20'40"	Au 7.3 g/t	
786	Occurrence 37	106^44'00"	49^20'32"	Au 25 g/t	
787	Khuiten gol	106^43'55"	49^15'00"	Au 4 g/t	
788	Mogoi-1	106^47'30"	49^19'00"	Au 0.5-52 Ag 1-75 g/t	
789	Mogoi-2	106^48'00"	49^18'00"	Au 0.2-0.5 Ag 1-52 g/t	
790	Ikh kharganat	106^40'00"	49^20'00"	Au 0.2-2.5 g/t	
791	Nergui	106^58'00"	49^20'50"	Au 1-9 g/t	
792	Salkhit	106^58'00"	45^51'00"	Au 0.1-3 g/t Ag 1-100 g/t	
793	Deren	106^50'30"	45^30'45"	Au 0.1-0.5 Ag 0.5-100 g/t	
794	Morit	106^58'30"	45^22'00"	Au 0.1-0.4 g/t Ag 0.5-40 g/t	
795	Uguumur uul	106^35'00"	44^57'00"	Au 1.5 g/t	
796	Bayangol, Khavtsgain bulag	106^55'00"	49^42'00"	Au 0.2-3 g/t	
797	Mogoin gol-dood	106^50'00"	49^22'30"	Au 215 mg/m3	P1-472 kg
798	Talyn us	107^33'00"	45^18'30"	Au 1-2 g/t Ag 10-80 g/t	
799	Nergui	107^37'00"	43^59'00"	Au 0.1 g/t	
800	Galgatai (Shar gol)	107^25'20"	49^41'00"	Au 0.01-0.6 g/t Ag 2-15 g/t	P-300-500kg
801	Khers gol	107^52'00"	49^47'00"	Au 7.2 g/t Ag 23 g/t	
802	Shar gol (Shorgoolj)	107^32'30"	49^31'00"	Au 722 mg/m3 (1695 mg/m3)	P1-696 kg
803	Galgatai	107^23'00"	49^35'00"	Au 2922 mg/m3	C-89,9kg
804	Khers gol	107^52'30"	49^46'30"	Au 1017 mg/m3	P1-39 kg
805	Khers golyn deed heseg	107^55'30"	49^47'50"	Au 300 mg/m3	
806	Uul khoorondyn khotgor	107^48'30"	49^39'00"	Au 930 mg/m3	
807	Zelt (Deelt)	107^41'00"	49^38'00"	Au 1300 mg/m3	
808	Tsagaan zur	107^45'00"	49^38'05"	Au 2100 mg/m3	P2-185kg
809	Shapka	107^46'12"	49^38'40"	Au 1000-10000 mg/m3	

Code	Name of deposit and occurrence	Coordinate		Grade	Reserve
810	Tsagaan shuluust	107^31'30"	49^36'30"	Au 500-1500 mg/m3	P2-600 kg
811	Khuder golyn deed kheseg	107^46'00"	49^36'00"	Au 300 mg/m3	
812	Jalgyn am	107^35'00"	49^46'00"	Au 538 mg/m3	P1-367 kg
813	Uilga gol	107^46'30"	49^49'40"	Au 108-1260 mg/m3	
814	Gozon shar	107^25'00"	49^27'00"	Au 0.2-1 g/t Ag 0.6-1.8 g/t	
815	Baga Ulent-1	107^19'10"	49^25'15"	Au 0.1-0.3 g/t Ag 8-13 g/t	
816	Baga Ulent-2	107^19'00"	49^24'00"	Au 0.1-0.8 g/t Ag 8 g/t	
817	Khavirga	107^27'00"	49^25'10"	Au 75 mg/m3	
818	Baga suv	107^30'20"	49^26'00"	Au 1342-2659 mg/m3	C2-20 kg
819	Chuluutyn am (Chuluut)	107^18'20"	49^27'00"	Au 286-1238 mg/m3	C2+P1-20 kg
820	Mogoi	107^25'00"	49^25'30"	Au 40-90 mg/m3	
821	Zalt	107^32'00"	49^25'30"	Au 541-680 mg/m3	
822	Ikh suv	107^31'00"	49^25'30"	Au 217-680 mg/m3	
823	Altan	107^20'00"	49^27'00"	Au 405 mg/m3	
824	Uleet	107^12'30"	49^32'00"	Au 0.1-0.2 g/t Ag 16-36 g/t	
825	Elegiin gol (Ult)	107^14'00"	49^31'00"	Au 1318 mg/m3	P1-306 kg
826	Jargalant	107^18'00"	49^33'00"	Au 502-1798 mg/m3	P1-213 kg
827	Akhain gol	107^07'30"	49^25'30"	Au 342 mg/m3	
828	Ugtaal	107^11'00"	49^24'00"	Au 791 mg/m3	P1-159 kg
829	Oroin gorkhi	107^14'00"	49^22'55"	Au 1000 mg/m3	
830	Monost	107^20'30"	49^32'00"	Au 170-470 mg/m3	P1-150 kg
831	Narst	107^10'00"	49^22'30"	Au 1267 mg/m3	
832	Salbart	107^16'25"	49^22'50"	Au 446-2026 mg/m3 cassiterite 1840 mg/m3	P1-117.4 kg
833	Chuluut	107^10'30"	49^23'30"	Au 400-4477 mg/m3	
834	Ioruu gol dund	107^14'00"	49^26'00"	Au 104 mg/m3	P1-281 kg
835	Buural gol	107^07'30"	49^18'00"	Au 0.01-0.3 (40 g/t)	C1-473.1 kg
836	Kherein gol (Khereet, gol)	107^15'00"	49^17'20"	Au 0.1-1.145 mg/m3	
837	Nergui (Ioruu dund-1)	107^12'00"	49^11'00"	Au 93-100 mg/m3 (1980 mg/m3)	P1-10700 kg
838	Armai	107^13'00"	49^11'00"	Au 19 mg/m3	
839	Ulaan tolgoi	107^11'00"	49^12'00"	Au 4750 mg/m3	
840	Nergui group occurrence	107^00'00"	49^05'00"	Au 1.2-1.9 Ag 104 g/t	
841	Nergui	107^03'30"	49^06'30"	Au 0.7-1.9 Ag 50 g/t	

Code	Name of deposit and occurrence	Coordinate		Grade	Reserve
842	Salkhit uul	107^12'30"	47^33'40"	Au 0.005-0.03 g/t	
843	Unegt uul	107^12'20"	47^21'45"	Au 0.005-0.5 g/t	
844	Zurkh tolgoi	107^04'50"	47^15'10"	Au 0.2-0.3 g/t	
845	Maanit uul	107^07'30"	47^30'00"	Au 0.1-0.13 g/t	
846	Tsagaan ovoo uul	107^03'30"	47^20'00"	Au 0.01-0.73g/t	
847	Zulegt uul	107^02'20"	47^16'05"	Au 0.01-0.45g/t	
848	Bumba salaa uul	107^04'40"	47^11'20"	Au 0.05-0.1 g/t	
849	Bayangiin khudag	107^15'00"	48^28'00"	Au 685 mg/m3	
850	Ikh bulag	107^44'35"	47^32'30"	Au 0.2-17 Ag 14.2 g/t	
851	Ulaan ereg	107^38'18"	47^37'18"	Au 0.1 As 0.02-1%	
852	Khachiriin ukhaa	107^22'00"	47^29'00"	Au 1.8 g/t As 2.1-6%	
853	Undur ulaan	107^41'40"	47^14'15"	Au 0.2-1 g/t As 4-1%	
854	Amaryn rashaan	107^54'15"	47^07'52"	Au 547 mg/m3	P2-51.8 kg
855	Nomtyn khundii	107^54'00"	47^07'52"	Au 387 mg/m3	C2-19.6 kg
856	Salkhityn baruun salaa	107^10'00"	47^28'00"	Au 1022 mg/m3	
857	Bayangiin khudag	107^15'00"	48^28'00"	Au 685 mg/m3	C1+C2-13.1kg
858	Khooltyn baryyn salaa	107^17'00"	47^20'00"	Au 378 mg/m3	C1-3 kg
859	Shorgooljiin am	107^32'00"	49^30'00"	Au 189mg/m3	P1-29,3kg
860	Uleet	107^13'10"	49^33'23"	Au 1 mg/m3	P1+P2-580 kg
861	Deliin uzuur tolgoi	107^09'00"	47^28'17"	Au 0,1g/t	P2-1t
862	Khatuu khangai	107^03'00"	47^26'30"	Au 0,03g/t	P2-2t
863	Jalgiin am	107^35'00"	49^46'00"	Au 538mg/m3	P1-367,4kg
864	Khajuu ukhaa tolgoi	107^01'40"	47^25'00"	Au 0,01g/t	P2-1t
865	Oortsog goliin khundii	107^25'45"	49^32'30"	Au 170-3470mg/m3	P1-150kg
866	Unegt	107^12'35"	47^23'05"	Au 0,06g/t	P2-8,4t
867	Tsagaan ovoo	107^08'00"	47^22'00"	Au 0,03g/t	P2-11,3t
868	Tashgai	107^06'50"	47^14'22"	Au 0,01g/t	P2-5t
869	Nomgon tolgoi	108^36'30"	48^04'20"	Au-0,3g/t	P3-130kg
870	Modon shand	108^10'50"	42^37'40"	Au-10g/t	P3-31,8kg
871	Baruun suujiin tolgoi	108^35'00"	42^35'00"	Au-0,7-20g/t	P2-276,8kg
872	Nomgon uul	108^37'30"	48^07'00"	Au-0,3g/t	P3-29kg
873	Terelj goliin khundii	108^32'00"	48^30'00"	Au-362mg/m3	P2-403,6kg

Code	Name of deposit and occurrence	Coordinate		Grade	Reserve
874	Shar bulgiin am	108^19'40"	47^20'30"	Au 0,1-1g/t	P-3,7t
875	Dalan ukhaa	108^31'00"	42^39'00"	Au 5g/t	P-487,5kg
876	Nomgon tolgoin baruun khondii	108^38'30"	48^03'48"	Au-0,1g/m3	P1-15,6kg
877	Baruun baidrag gol	108^08'00"	47^31'21"	Au 0.2 Ag 34.3 g/t	
878	Tereljiin gol	108^29'34"	48^31'21"	Au 366 mg/m3	P2-447 kg
879	Buduun chuluut	108^36'45"	48^05'00"	Au 36 mg/m3	
880	Baruun burkhi	108^30'30"	48^09'08"	Au 54 mg/m3	
881	Khushin gol	108^30'38"	48^01'00"	Au 66 mg/m3	
882	Occurrence N17	108^27'10"	47^55'50"	Au 21-144 g/t	
883	Mogoit nuur	108^53'00"	45^56'00"	Au 0.2-15 g/t	
884	Oyut	109^26'09"	44^34'27"	Cu 0.1-0.8 Au 0.01-3 g/t	
885	Ulaan del	109^19'00"	42^35'00"	Au-0,2-1g/t	P2-1,1t
886	Tsagaan tolgoi	109^24'00"	42^30'48"	Au-0,15g/t	P2-160,3kg
887	Tsenher gol	109^13'00"	47^39'00"	Au 1 mg/m3	
888	Khadagtai	109^12'00"	47^38'00"	Au 596 mg/m3	C1-60.5 kg
889	Iljigtei	109^15'00"	47^38'00"	Au 150-520 mg/m3	C1-19.7 kg
890	Uvur Khadagtai am	109^15'00"	47^35'00"	Au 562 mg/m3	C1+C2-26 kg
891	Ulaan-Undur	110^18'00"	47^39'00"	Au 3 g/t	C1-11.8 kg
892	N 34 (Rodnikov)	110^53'12"	47^33'00"	Au 5 Pb 0.1-1% Ag 20 g/t	
893	Khailaast 1	110^20'00"	47^26'00"	Au 10-30 g/t	
894	Galgakhan gol (N17)	110^44'00"	49^09'00"	Au 0.4-15 Ag 0.6-14g/t	
895	Khumul gol	110^30'00"	49^03'00"	Au 0.1-3 g/t	
896	Khavirgan golyn khundii	110^20'30"	49^11'25"	Au 469 mg/m3	P2-2400 kg
897	Khumul gol	110^27'00"	49^07'36"	Au 469 mg/m3	P2-41300 kg
898	Sakhal gol	110^33'20"	49^03'50"	Au 350 mg/m3	
899	Ongiin ereen	110^55'20"	49^08'20"	Au 436 mg/m3	
900	Baruun khuurain khundii	110^26'15"	49^09'58"	Au 938 mg/m3	P2-1100 kg
901	Chokhol golyn khundii	110^33'05"	49^04'54"	Au 1094 mg/m3	P2-320 kg
902	Galttai	110^44'20"	49^06'11"	Au 312 mg/m3	P2-700 kg
903	Dalt [Dalit]	110^06'00"	48^45'00"	Au 571 mg/m3	P2-510 kg
904	Bat-Ulziit ovoo-1	110^35'00"	48^41'18"	Au 1143 mg/m3	P2-2500 kg
905	Bat-Ulziit ovoo-2	110^36'00"	48^41'18"	Au 500 mg/m3	P2-100 kg

Code	Name of deposit and occurrence	Coordinate		Grade	Reserve
906	Khumuul gol	110^33'00"	49^03'00"	Au 300 mg/m3	
907	Jivkheest gol	110^03'10"	48^43'00"	Au 8-23 mg/m3	
908	Zuun mukhar	110^59'10"	48^41'05"	Au 47-131 mg/m3	P2-80 kg
909	1207.6 undurlug	110^43'20"	45^48'00"	Au 3.6 g/t Ag 3.7-99 g/t	
910	Umnu baga chuluu-1	110^42'00"	45^43'00"	Au 0.4-2.9 g/t Ag 2.5-12 g/t	
911	Nergui	110^50'20"	45^37'30"	Au 0.1-30 g/t Ag 18.5 g/t	
912	Nergui	110^52'45"	45^36'10"	Au 30 g/t	
913	Khukh airag tolgoi	110^44'00"	45^46'00"	Au 0.15-1 g/t	
914	Tsagaan chuluut	110^51'38"	45^49'00"	Au 1-6.29 g/t	
915	Munkh khoyor chuluu	110^44'30"	45^44'30"	Au 0.4-0.8 g/t (20 g/t)	
916	Murgutsug (XXI-77)	110^50'15"	45^37'00"	Au 0.1-30 g/t	
917	Nergui	110^40'20"	45^44'10"	Au 7-30 g/t	
918	Nergui	110^42'40"	45^40'20"	Au 1-2 g/t	
919	Bayan sum	110^57'30"	45^40'10"	Au 0.03-10 g/t	
920	Baruun mukhar	110^22'10"	48^42'30"	Au-131mg/m3	P1+P2-80,6kg
921	Khavirgan gol	110^10'00"	49^11'00"	Au-469mg/m3	P2-240kg
922	Chakhal	110^33'00"	49^05'00"	Au-1094mg/m3	P-320kg
923	Bayan olziit	110^35'30"	48^41'35"	Au-50-210mg/m3	P-899,6kg
924	Burgastain bulag	111^56'00"	49^17'00"	Au-0,45g/t	P2-7,2t
925	Tumen uul	111^55'00"	49^06'00"	Au-0,3g/t	P2-6,9t
926	Jivkheestein nuruu	111^56'00"	49^19'00"	Au-1g/t	P2-8,5t
927	Nirkhikhiruu gol	111^58'11"	49^19'00"	Au-0,2g/t	P2-5,7t
928	Ulziityn group	111^30'00"	46^30'00"	Au 0.5-5 g/t (10-50 g/t)	C-221.6 kg
929	Oortsog	111^19'20"	46^21'50"	Au 1-2.3 g/t	
930	Tsagaan chuluut	111^19'00"	46^21'50"	Au 0.1-1.5 g/t Ag 13.6 g/t	
931	Chandmani uul	111^05'20"	45^43'00"	Au 0.5-6 g/t	
932	Occurence 36	111^01'45"	45^42'00"	Au0.5-3 g/t	
933	Aguits	111^42'00"	49^20'00"	Au 0.1-3 g/t	
934	Bayanzurkh	111^27'45"	48^08'35"	Au 0.01-4.4 g/t Ag 2-40 g/t	
935	Tsagaan	111^48'03"	47^57'33"	Au 0.15-3.15 Ag 1-100 g/t	
936	Khukh chuluut	111^02'00"	48^08'00"	Au 0.01-1 Ag 7 g/t Cu 0.1%	
937	Nergui	111^20'00"	48^40'00"	Au 1.7 g/t Ag 26.1 g/t	

Code	Name of deposit and occurrence	Coordinate		Grade	Reserve
938	Nergui	111^30'30"	48^45'00"	Au 5 Ag 10 g/t	
939	Tenuun gol	111^45'00"	49^12'00"	Au 1 g/t	
940	Shinistei	111^40'00"	48^43'00"	Au 193 mg/m3	
941	Khamkhikh	111^30'00"	48^41'00"	Au 165 mg/m3	
942	Arin gol	112^08'00"	49^10'40"	Au 220 mg/m3	
943	Bayanuul	112^29'15"	49^01'32"	Au 5.8 W 1% Mo 0.48%	
944	Baruun Khujirt gol	112^38'30"	49^16'00"	Au 3-5 g/t	
945	Baruun Khujirt gol	112^45'00"	49^16'00"	Au 1062 mg/m3	P1-300 kg
946	Zuun Khujirt gol	112^47'00"	49^20'00"	Au 220 mg/m3	
947	Zuun Khujirt golyn amsar	112^45'00"	49^14'00"	Au 2801 mg/m3	P1-200 kg
948	Arin gol	112^25'00"	49^19'00"	Au 220 mg/m3	P1-100 kg
949	Bituugiin gol	112^40'00"	49^14'00"	Au 210 mg/m3	P1-100 kg
950	Ikh khaichin gol	112^50'00"	49^25'00"	Au 1-6 Ag 2-8.6 g/t	
951	Ikh khaichin golyn zuun tsutgal	112^50'00"	49^25'00"	Au 1391 mg/m3	P2-32 kg
952	Baga khaichin gol	112^50'00"	49^23'00"	Au 622 mg/m3	
953	Khaliuny gol	112^58'10"	49^31'30"	Au 300 mg/m3	P1-100 kg
954	Khaichin gol	112^50'00"	49^30'00"	Au 106-1208 mg/m3	P1-1000 kg
955	Khaliun gol	112^58'00"	49^31'00"	Au 300 mg/m3	P1-100 kg
956	Delberekh bulag	112^16'00"	48^52'00"	Au 1-10.2 g/t	
957	Baruun delberekh bulag	112^16'30"	48^51'30"	Au 1.5 Ag 4-7.2 g/t	
958	Erdene ovoo	112^38'32"	48^26'37"	Au 87 Au 480 mg/m3	P1-700 kg
959	Tokhoin khudag	112^18'00"	48^12'00"	Au-200-400mg/m3	P2-400kg
960	Baruun khujirt	112^42'00"	49^19'30"	Au-179-600mg/m3	P1-232,8kg
961	Khachiin golin baruun salaa	112^47'00"	49^28'30"	Au-201-mg/m3	P2-61,4kg
962	Berkh am	112^59'00"	49^33'00"	Au-154mg/m3	P2-22,3kg
963	Khuv tsagaan tolgoi	112^48'52"	49^05'55"	Au 1g/t	P2-160kg
964	Bayan teerem	112^42'00"	47^00'25"	Au 0,34g/t	P2-2,4t
965	Dund khaich	112^48'00"	49^25'00"	Au-95mg/m3	P2-787,9kg
966	Tsediin ulaan undur	113^47'00"	47^25'25"	Au-1,1g/t	P2-22t
967	Enger khav	113^03'00"	45^33'00"	Au 1-2 g/t Ag 0.5-40 g/t	
968	Umnut	113^12'50"	47^03'30"	Au-0,08g/t	P3-58t

Code	Name of deposit and occurrence	Coordinate		Grade	Reserve
969	Tavkhai bulag	113^21'00"	49^29'00"	Au 176mg/m3	P1-47,4kg
970	Berkhiin gol	113^02'00"	49^32'00"	Au 230-300 mg/m3	P1-100 kg
973	Gun undur bulag	113^23'00"	49^29'00"	Au 375 360-2000 mg/m3	C2+P1-168 kg
971	Tsagaan chuluut khudag-1	113^26'10"	49^28'00"	Au 3.1 g/t Ag 9.6 g/t	
972	Tsagaan chuluut khudag-2	113^25'00"	49^25'00"	Au 0.1-0.5 (30-90 g/t)	
974	Bayangol	113^15'00"	49^31'30"	Au 200-1090 mg/m3	P1-250 kg
975	Dagshaa	113^13'30"	49^34'00"	Au 300 mg/m3	P1-150 kg
976	Khaltar uvur	113^21'00"	49^33'00"	Au 300 mg/m3	P1-100 kg
977	Del undur (N110)	113^49'00"	49^37'00"	Au 0.2-20 Au 0.8-1.6 Ag 7.8-13.4 g/t	
978	Jargalatyn baruun khoolooin dund khundiin ekh	113^34'00"	49^32'00"	Au 2500 mg/m3	P2-100 kg
979	Jargalantyn zuun sudag	113^35'00"	49^31'20"	Au 355 mg/m3	P2-400 kg
980	Sumtyn khooloin baruun salaa	113^26'30"	49^32'00"	Au 514 mg/m3	P2-200 kg
981	Uvur	113^18'30"	49^51'00"	Au 100-549 mg/m3	
982	Duch gol	113^15'00"	49^50'30"	Au 110-1226 mg/m3	
983	Khuiten burdiin zuun salaa	113^27'30"	49^51'00"	Au 128-183 mg/m3	
984	Ulaan shoroo	113^20'00"	49^52'15"	Au 302 mg/m3	
985	Olon ovoot	113^53'00"	49^48'00"	Au 1.1 g/t As 0.3-1% Ag 3-5 g/t	
986	Ishgentiin	113^58'00"	50^08'00"	Au 619 mg/m3	
987	Baruun ats	113^53'20"	49^47'30"	Au 168 mg/m3	
988	Sumber ovoo	113^41'25"	47^57'45"	Au 1-3 g/t Ag 20-40 g/t	
989	Balimyn ovoo	113^57'30"	45^40'10"	Au 0.01-10 g/t	
990	Tsenkher	113^52'00"	49^06'00"	Au 0.5-8 g/t Cu 0.13-6%	P1+P2-3,0t Au P1-28600 t (Cu)
991	Urliin ovoo	114^43'10"	49^10'24"	Au 0.5-30 Ag 4.2 g/t	P1-2500 kg (Au) P1+P2-4000 kg (Au)
992	Butan	114^06'00"	49^04'40"	Au 20 Ag 27-485 g/t Pb 1-16.3% Zn 0.1-1%	
993	Erdene tolgoi	114^23'50"	49^29'20"	Au 10.6 g/t (417 g/t) Ag 110.6 g/t (68.3g/t)	
994	Bolo t	114^07'30"	49^26'20"	Au 1 g/t Pb 0.15-0.66% Zn 0.01-0.25%	
995	Zuun dagai	114^43'45"	49^13'20"	Au 0.5-6 Ag 50 g/t	
996	Kharguit	114^34'00"	49^15'00"	Au 1-20 g/t Sb 0.05% Bi 0.9%	

Code	Name of deposit and occurrence	Coordinate		Grade	Reserve
997	Tokhoi	114^02'00"	49^06'00"	Au 19.6 g/t	P1-1,0t P-3,0t
998	Mukhar khuviin khooloi	114^06'43"	49^02'50"	Au 188-1700 mg/m3	P2-450 kg P1-650 kg
999	Modon	114^10'00"	49^12'00"	Au 0.01-1 g/t	
1000	Ugtam	114^48'35"	49^16'07"	Au 0.1-1 g/t	
1001	Avdar tolgoi	114^50'40"	49^40'15"	Au 1 g/t Mo 0.03-0.7% W 0.01%	P1-75000t (Cu) P1-4600 t (Mo) P1-1800 t (W)
1002	Bor undur	114^16'15"	49^51'56"	Au 2-15 g/t Ag 100-550g/t Pb 1.5-6% Zn 1.6% As 5.3%	P2-2-14t(Ag) P2-350-500 kg (Au)
1003	Uvur khooloi	114^17'45"	49^50'20"	Sb 1-1.8% Au 0.3 g/t (1-2g/t) As 6 g/t	
1004	Zaagiin khundii	114^11'00"	49^46'00"	Au 1-5 g/t (3.2 g.t)	
1005	Tsagaan khundii	114^16'00"	49^44'00"	Au 1.0-1.5 g/t As 1% Pb 1% Zn 1% Sb 0.01-0.08%	
1006	Nomint	114^43'00"	49^39'00"	Au 0.1-1.5 g/t (6 g/t) As 0.2% Ag 1-50g/t Cu 0.3-1.2%	P2-500 t (Cu) P2-2000 kg (Au) P2-35000 t (Pb+Zn) P2-50000 kg (Ag)
1007	Soyo-Undur	114^41'05"	49^37'30"	Au 0.1-2 g/t Cu 0.2-0.35% Ag 1-10 g/t	P2-1000 kg(Au) P2-30000 kg(Ag) P2-30000 t (Cu) P2-1000 t (W) P2-12000 t (Mo)
1008	Il turuut	114^49'18"	49^37'32"	Au 0.7-1.3 g/t (1-5 g/t)	
1009	Khukh uul	114^47'00"	50^07'30"	Au 6 g/t Cu 0.1-1%	
1010	Dund ats	114^00'00"	49^40'00"	Au 156 mg/m3	
1011	Khar serven tolgod	114^57'00"	46^41'00"	Au 0,02g/t	P1-930kg
1012	Khulst tolgoi	114^38'00"	46^41'00"	Au 0,05-0,1t	P1-3,1t
1013	Bukht	114^34'30"	46^31'30"	Au 0,7g/t	P1-39,0t
1014	Magnai tsagaan tolgoi	115^07'00"	45^42'10"	Au 0,05%	P1-227,1kg
1015	Nergui	115^17'00"	49^27'00"	Au 50 g/t	

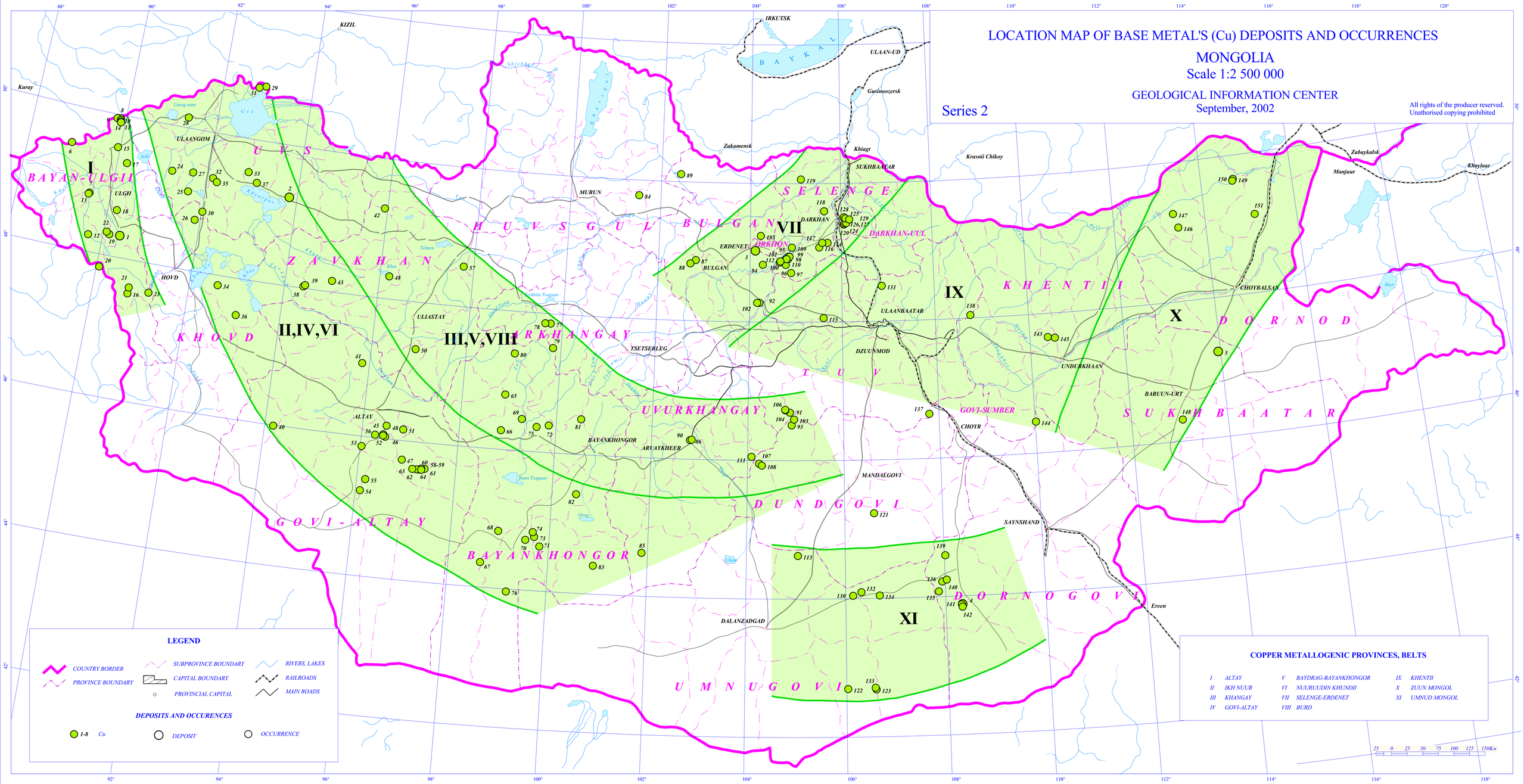
LOCATION MAP OF BASE METAL'S (Cu) DEPOSITS AND OCCURRENCES
MONGOLIA
Scale 1:2 500 000
GEOLOGICAL INFORMATION CENTER
September, 2002
Series 2
All rights of the producer reserved.
Unathorised copying prohibited
I BAYAN-ULGII
II,IV,VI ZAVKHAN KHOVD
III,V,VIII KHANGAY ARKHANGAY
VII SELENGE HUVSGUL BULGAN
IX KHENTII DARKHAN-UUL
X DORNOD
UVS
TUV
UVURKHANGAY
GOVI-ALTAY
BAYANKHONGOR
DUNDGOVI
GOVI-SUMBER
SUKHBAATAR
DORNOGOVI
XI UMNUGOVI
ULAANGOM
HOVD
ULIASTAY
TSETSERLEG
ALTAY
BAYANKHONGOR
ARVAYKHEER
MURUN
ERDENET
DARKHAN
ULAANBAATAR
DZUUNMOD
CHOYR
MANDALGOVI
SAYNSHAND
DALANZADGAD
UNDURKHAAN
BARUUN-URT
CHOYBALSAN
Ereen
IRKUTSK
ULAAN-UD
Gusinoozersk
Zakamensk
Khiagt
Krasnii Chikoy
Zabaykalsk
Manjuur
Khuylaar
KIZIL
Kuray
LEGEND
COUNTRY BORDER
PROVINCE BOUNDARY
SUBPROVINCE BOUNDARY
CAPITAL BOUNDARY
PROVINCIAL CAPITAL
RIVERS, LAKES
RAILROADS
MAIN ROADS
DEPOSITS AND OCCURENCES
1-8 Cu
DEPOSIT
OCCURRENCE
COPPER METALLOGENIC PROVINCES, BELTS
I ALTAY
II IKH NUUR
III KHANGAY
IV GOVI-ALTAY
V BAYDRAG-BAYANKHONGOR
VI NUURUUDIN KHUNDII
VII SELENGE-ERDENET
VIII BURD
IX KHENTII
X ZUUN MONGOL
XI UMNUD MONGOL
25 0 25 50 75 100 125 150Km

Mineral Resources Authority of Mongolia



Geologic Information Center

Brief information of Mongolian commodities

Cu

< Location map series 2 >

211238 Ulaanbaatar, Chingeltei District
Square “Barilgachdyn”, 5th State Property Building
Tel: -316-673, Fax: (+976-11)-317-797
Email:geolcenter@mongol.net
HTTP://WWW.MRAM.MN

Code	Name of deposit and occurrence	Coordinates		Grade	Reserve/ thous.t/
		Copper deposit			
1	Khukh adar	90^ 22' 00"	48^ 18' 00"	Cu-0,2-1% Zn-0,15% Pb-0,01-0,02%	Cu-1,6 Zn- 562,0 Pb-454,0
2	Borts uul	93^ 50' 00"	49^ 15' 00"	Cu-0,33-1,5%	Cu-28,2
3	Erdenetiin ovoo	104^ 07' 00"	49^ 01' 00"	Cu-0,77% Mo-0,017%	Cu-6171,6 Mo-173,2
4	Tsagaan suvraga	108^ 20' 00"	43^ 52' 20"	Cu-0,54% Mo-0,019%	Cu-1280,8 Mo-43,6
5	Ariin nuur	113^ 57' 00"	47^ 13' 00"	Cu-0,006-0,11%	Cu-100,0, Mo-57,0
		Copper occurrence			
6	Burgasyn gol	88^ 57' 00"	49^ 28' 00"	Cu-0,5-1,0%	
7	Oyut	89^ 33' 00"	48^ 49' 00"	Cu-1%	Cu-9,1
8	Unnamed / ? 54/	89^ 53' 20"	49^ 56' 25"	Cu-0,22%	Cu-5,148
9	Unnamed /? 46/	89^ 49' 00"	49^ 56' 00"	Cu-0,5%	Cu-3,5
10	Unnamed /? 57/	89^ 53' 53"	49^ 55' 10"	Cu-0,29%, Ag-15g/t	Cu-2,639, Ag-0,014
11	Unnamed / ? 78/	89^ 54' 10"	49^ 53' 52"	Cu-1-3%	Cu-8,0
12	Nomin am	89^ 42' 00"	48^ 14' 00"	Cu-1%, Pb-0,2%,	Cu-1950, Pb-1260t
13	Malakhit	89^ 32' 00"	48^ 48' 00"	Cu-1-2,39%	Cu-9,1
14	Nariin gol / ? 81/	89^ 54' 45"	49^ 53' 04"	Cu-1%, Ag-30g/t	Cu-7,0, Ag-0,01
15	Doloon	89^ 57' 20"	49^ 31' 51'	Cu 0,21-0,88%	Cu-186
16	Oyut tolgoi	90^ 45' 18"	47^ 30' 49'	Cu-5,6, Mo-0,016%	Cu-33,2, Mo-0,085
17	Khugiriin bulag	90^ 13' 00"	49^ 20' 00"	Cu-1%, Sr-0,1%	Cu-270, Sr-16,2
18	Khatuu gol	90^ 12' 00"	48^ 39' 00"	Cu-1,0%	
19	Ulaan khatuu	90^ 08' 30"	48^ 17' 30"	Cu-0,1-3,0%	Cu-1960
20	Yzuur khokh tolgoi	90^ 03' 41"	47^ 48' 47"	Cu-0,001-0,007%	Cu-0,0866
21	Byga	90^ 45' 30"	47^ 36' 00"	Cu-0,1%, Au-0,2g/t	Cu-3,6 Au-729kg
22	Artsat tsunkhel	90^ 04' 30'	48^ 19' 20"	Cu-1%	Cu-462
23	Tavan khad uul	91^ 11' 10"	47^ 34' 40"	Cu-2,0% Zn-0,7%	Cu-8,1, Zn-2,9
24	Otor uul	91^ 13' 00"	49^ 21' 00"	Cu-1-2%	Cu-20-30
25	Omnogovi	91^ 38' 00"	49^ 06' 00"	Cu-0,01-0,04%	Cu-71225t
26	Khuren tolgoi	91^ 53' 00"	48^ 43' 00"	Cu-0,1-2,2%	Cu-16,67

Code	Name of deposit and occurrence	Coordinates		Grade	Reserve/ thous.t/
27	Namirin gol /kupolyn/	91^ 40' 20"	49^ 22' 40"	Cu-2-10%,Pb-0,2-0,6%	Cu-10,0, Pb-0,8
28	Khomruu uul	91^ 21' 35"	50^ 08' 20"	Cu-0,2-1,0%	
29	Tsakhir uul	92^ 56' 45"	50^ 45' 50"	Cu-1,0-1,44%	
30	Ogoomor khar uul	92^ 01' 00"	48^ 51' 00"	Cu-0,9%, Ag-1-7,5g/t	Cu-3,826, Ag-0,0145
31	Orgu-da	92^ 48' 00"	50^ 44' 00"	Cu-0,1-2,7%, Pb-0,03%	Cu 236,9, Pb-226,5
32	Sheveen gol	92^ 07' 20"	49^ 20' 53"	Cu-2,51%	Cu-0,7
33	Bor torokh uul	92^ 52' 00"	49^ 31' 00"	Cu-0,3%	Cu-910,0
34	Oyut tolgoi	92^ 36' 00"	47^ 51' 00"	Cu-0,4-5%	
35	Shiveen uul	92^ 13' 00"	49^ 18' 00"	Cu-0,05-4,5%	
36	Tsagaan tolgoi	93^ 04' 40"	47^ 28' 10"	Cu-0,8-1,5%	
37	Khar sarvakh tolgoi	93^ 04' 55"	49^ 23' 00"	Cu-1%	Cu-580,0
38	Nomint	94^ 24' 30"	48^ 01' 00"	Cu-0,58%, Au-0,1g/t	Cu-0,5, Au-0,018
39	Khargatiin am	94^ 26' 28"	48^ 02' 18"	Cu-0,4%, Au-0,01g/t	Cu-2,4, Au-60,1kg
40	Shuvuun baast uul	94^ 10' 51"	45^ 58' 55"	Cu-0,3-1,0%	
41	Belchir uul	95^ 51' 00"	47^ 02' 00"	Cu-0,3-1,0%	
42	Oyut tolgoi	95^ 58' 00"	49^ 16' 00"	Cu-0,36-0,78%	Cu-50,0
43	Baga berkh	95^ 00' 00"	48^ 09' 00"	Cu-0,08%, Zn-0,007%	Cu-4,736, Zn-0,414
44	Maikhan uul	95^ 47' 20"	46^ 27' 00"	Cu-0,01-1,0%	
45	Satir khudag 2	96^ 27' 00"	46^ 03' 00"	Cu-0,1-5,0%	Cu-53,6
46	Ulaagchin	96^ 29' 40"	46^ 01' 10"	Cu-1-5%	Cu-10,0
47	Bituut	96^ 53' 00"	45^ 43' 00"	Cu-1,5-3%	Cu-1000
48	Burgast bulag	96^ 12' 25"	48^ 18' 55"	Cu-0,3-0,5%	Cu-18,0
49	Naran Davaa	96^ 30' 00"	46^ 10' 45"	Cu-0,002-0,5%	Cu-3, 744
50	Nergui	96^ 56' 00"	47^ 19' 00"	Cu-0,01-2%, Co-0,08,	Cu-375, Co-40-50
51	Nergui	96^ 51' 00"	46^ 09' 00"	Cu-0,1-1%, Ag-2-5,	Cu-150-300m.t, Ag-3t
52	Satriin khudag	96^ 27' 00"	46^ 02' 00"	Cu-0,1-1,8-5%	Cu-290
53	Ar zuun gol	96^ 02' 00"	45^ 51' 00"	Cu-0,08-2,%,Ag-0,5-30g/t	Cu-75-150, Ag-0,75
54	Olgii nuur	96^ 06' 00"	45^ 13' 00"	Cu-0,02-1%,	Cu-50-100

Code	Name of deposit and occurrence	Coordinates		Grade	Reserve/ thous.t/
55	Snar tal	96^ 11' 00"	45^ 23' 00"	Cu-1,2%, Zn-0,015%	Cu-200, Zn-200
56	Nergui	96^ 17' 00"	46^ 02' 00"	Cu-1,46%	Cu-290
57	Naran bulag	97^ 47' 00"	48^ 34' 00"	Cu-0,28%	Cu-22,0
58	Nergui(Beger 2)	97^ 17' 00"	45^ 36' 00"	Cu-0,6-2,0%	
59	Nergui(Beger 3)	97^ 22' 00"	45^ 37' 00"	Cu-0,3-2,0%	
60	Nergui(Beger 4)	97^ 15' 00"	45^ 36' 00"	Cu-0,08-3,0%	
61	Nergui(Beger 5)	97^ 18' 00"	45^ 37' 00"	Cu-0,8-5,0%	
62	Nergui(Beger 6)	97^ 12' 00"	45^ 36' 00"	Cu-0,03-2,0%	
63	Nergui	97^ 07' 00"	45^ 36' 00"	Cu-0,08-5,0%	Cu-200
64	Bayn ovoo	97^ 18' 00"	45^ 36' 00"	Cu-0,30%	Cu-56
65	Khovil gol	98^ 54' 00"	46^ 47' 00"	Cu-0,01-0,3% Pb,Zn-0,005%	Cu-105 Pb-52, Zn-105
66	Magnai Uul	98^ 52' 00"	46^ 16' 00"	Cu-0,1-5,0%	
67	Chandmani Uul	98^ 39' 00"	44^ 21' 00"	Cu-1,28-2,47%	
68	Bayantsagaan	98^ 58' 00"	44^ 49' 00"	Cu-0,05-2,0%	
69	Omnod	99^ 17' 00"	46^ 27' 00"	Cu-0,8-4,96%	
70	Dohom(Navtogar)	99^ 31' 30"	44^ 43' 00"	Cu-0,05-2,0%	
71	Khondloi	99^ 49' 00"	44^ 38' 00"	Cu-0,15-0,6% Pb-0,01-0,1%, Zn-0,2%	Cu-150, Mo-1,5 Pb-100, Zn-340
72	Dalan suuj khudag	99^ 51' 00"	46^ 23' 00"	Cu-0,36%	Cu-6
73	Khalzan bulag	99^ 42' 00"	44^ 46' 00"	Cu-0,05-2,5%	Cu-1,77
74	Nuden khudag-1	99^ 40' 00"	44^ 50' 00"	Cu-0,1-1%	Cu-0,0621
75	Khokh bulagiin khondoo	99^ 36' 00"	46^ 21' 00"	Cu-1,48%, Au-12,3g/t	Cu-10785, Au-8,8t
76	Zuun mod	99^ 12' 30"	43^ 57' 15"	Cu-0,07%	Cu-105,8
77	Buduun gichigene	99^ 45' 00"	47^ 51' 00"	Cu-0,005-0,3%	Cu-0,245
78	Baruun ereg	99^ 38' 00"	47^ 51' 00"	Cu-0,005-0,5%	Cu-0,08
79	Olziit gol	99^ 50' 00"	47^ 30' 00"	Cu-0,005-0,09%	Cu-0,3
80	Khatavchiin gol	99^ 02' 00"	47^ 23' 00"	Cu-0,005%, W-0,005%	Cu-0,0562, W-4,25

Code	Name of deposit and occurrence	Coordinates		Grade	Reserve/ thous.t/
81	Gyrvan ekht	100^ 31' 00"	46^ 30' 00"	Cu-0,007%, W-0,005%	Cu-765,6, Pb-354,3
82	Saran uul	100^ 30' 00"	45^ 25' 00"	Cu-0,37, Mo-0,0052%	Cu-50, Mo-0,7
83	Khulsan	100^ 55' 00"	44^ 24' 00"	Cu-0,03-3,0%	
84	Jinst uul	101^ 31' 00"	49^ 46' 15"	Cu-0,01-0,5% Pb,Zn-0,1-0,2%	Cu15,5, Pb-23,3 Zn-116,7
85	Nergui	101^ 53' 00"	44^ 37' 00"	Cu-0,4-3,0%	
86	Ulaan tolgoi	102^ 48' 00"	46^ 16' 00"	Cu-0,3%, Mo-0,01%	Cu-726,8, Mo-13,2
87	Burged khyr	102^ 49' 00"	48^ 52' 00"	Cu-0,3%, Mo-0,02%	Cu-163,3, Mo-1,5
88	Zairan	102^ 42' 00"	48^ 49' 00"	Cu-0,3-1,0%	
89	Ereen	102^ 26' 00"	50^ 06' 00"	Cu<3,0%	
90	Arvaikheer	102^ 48' 07"	46^ 16' 22"	Cu-0,09-1,5%	
91	Bayan uul	104^ 52' 45"	46^ 41' 00"	Cu-0,14-0,5%	Cu-7000-8000,0
92	Shand	104^ 13' 00"	48^ 16' 00"	Cu-0,1-0,5% Mo-0,001-0,1	Cu-50,0 Mo-7,0
93	Argal	104^ 55' 00"	46^ 30' 00"	Cu-3,6%	
94	Khajuu tolgoi	104^ 17' 00"	48^ 49' 00"	Cu-0,7-1%	Cu-11,4
95	Yashiltyn	104^ 50' 00"	48^ 56' 00"	Cu-500, Mo-500g/t	Cu-2,7, Mo-2,7
96	Khoshuu tolgoi	104^ 47' 00"	48^ 49' 00"	Cu-0,01-1%, Mo-0,005-0,0	Cu-0,0114,Mo-0,0011
97	Baashlai	104^ 54' 00"	48^ 42' 00"	Cu-100g/t	Cu-12960
98	Shar khad	104^ 50' 00"	48^ 54' 00"	Cu-100, Au-0,01g/t	Cu-135, Au-13,5kg
99	Rashaant	104^ 52' 00"	48^ 56' 00"	Cu-300, Au-0,01 Ag-10, Pb-1000g/t	Cu-405t, Au-13,5kg Ag-13,5t, Pb-1,35t
100	Yrdag	104^ 39' 00"	48^ 51' 00"	Cu-300g/t	Cu-0,405
101	Zyslan tolgoi	104^ 47' 00"	48^ 54' 00"	Cu-300g/t	Cu-0,01012
102	Olziit ovoo	104^ 10' 00"	48^ 16' 00"	Cu-0,07%, Zn-0,5%	Cu-44,8, Zn-320,0
103	Khondlon ovoo	104^ 58' 00"	46^ 35' 00"	Cu-0,01-0,1%,	Cu-3000,Mo-74
104	Unegt ovoo-1	104^ 47' 00"	46^ 43' 00"	Cu-0,01-1,0%	Cu-0,576
105	Zoohiin gol	104^ 14' 00"	49^ 14' 00"	Cu-0,01-0,5%	
106	Unegtei ovoo-1	104^ 46' 45"	46^ 43' 30"	Cu-0,01-0,68%	Cu-576,0t
107	Zuun khar chikh uul	104^ 14' 30"	45^ 56' 40"	0,5-3,0%	

Code	Name of deposit and occurrence	Coordinates		Grade	Reserve/ thous.t/
108	Budag tolgoi	104^ 18' 00"	45^ 55' 00"	0,02-1,83%	
109	Serten nomgon	104^ 55' 00"	49^ 04' 00"	0,5-1,2%	Cu-3696,0t
110	Zuslan tolgoi	104^ 48' 00"	48^ 54' 00"	Cu-0,01-0,3%	Cu-10,1t
111	Zakhialga	104^ 05' 00"	46^ 02' 30"	0,01-2,58%	
112	Yardag uul	104^ 40' 00"	48^ 52' 00"	Cu-0,01-0,5%	Cu-405,0t
113	Khongor ovoo	105^ 02' 40"	44^ 36' 50"	Cu-0,05-2,5%	Cu-1,77
114	Tsogt tolgoi	105^ 42' 00"	49^ 08' 00"	Cu-2000, Pb-Zn-20g/t	Cu-30, Pb-30, Zn-30
115	Khadat	105^ 36' 00"	48^ 02' 50"	Cu-0,43%	Cu-2,73
116	Serten	105^ 31' 00"	49^ 04' 00"	Cu-1%, PbZn-0,02-0,1%	Cu-42, Pb-Zn-42m.t
117	Saihan	105^ 35' 00"	49^ 08' 00"	Cu-7000, Ag-50g/t	Cu-580, Ag-4,2t
118	Sharhad	105^ 37' 42"	49^ 35' 24"	Cu-1,78-2,34%	Cu-27,3
119	Orkhin	105^ 07' 00"	50^ 03' 00"	Cu-0,5-1,0%	
120	Berh uul	106^ 03' 50"	49^ 23' 40"	Cu-0,03-1,0%	Cu-140
121	Khad ovoo	106^ 36' 00"	45^ 13' 12"	Cu-0,12-3,64%	
122	Morgotsog	106^ 01' 45"	42^ 41' 10"	Cu-0,14%	Cu-33,793
123	Khatsavch	106^ 35' 00"	42^ 40' 29"	Cu-0,22%	Cu-10,614
124	Berkh	106^ 04' 00"	49^ 24' 00"	Cu-5%, Fe-15%, Zn-3%	Cu-140,Fe-420,Zn-84
125	Darkhan	106^ 04' 00"	49^ 30' 00"	Cu-0,001%, Zn-0,05%	Cu-21, Zn-63
126	Buural uul	106^ 05' 00"	49^ 25' 00"	Cu-0,2%, Zn-0,01-0,2%	Cu-0,336, Zn-0,336
127	Burkhant buleg ilrel	106^ 07' 00"	49^ 25' 00"	Cu-0,01-0,1%, Zn--0,1%	Cu-0,25, Zn-0,25
128	Darkhan tudevt uul	106^ 06' 00"	49^ 29' 00"	Cu-0,1%, Zn-0,1%	Cu-0,011, Zn-0,011
129	Khar chuluut	106^ 11' 00"	49^ 28' 00"	Cu-0,05%	Cu-0,56
130	Kharmagtai	106^ 09' 00"	4^4 02' 00"	Cu-0,38%	Cu-185
131	Oyut ovoo	106^ 52' 00"	48^ 30' 00"	Cu-0,03%, Mo-0,0009%	Cu-70, Mo-1,6
132	Dochiin khural	106^ 19' 00"	44^ 05' 00"	Cu-0,02-0,5%	Cu-6,2
133	Khavtsavchiin tolgod	106^ 34' 00"	42^ 42' 00"	Cu-0,01-1%, Mo-0,05%	Cu-1100, Mo-0,5
134	Harmagtai	106^ 41' 00"	44^ 01' 50"	Cu-0,1-0,7%	Cu-484,2
135	Hunguut	107^ 52' 00"	44^ 04' 00"	Cu-0,5-1%	Cu-39,0
136	Gun sain khudag-1	107^ 56' 30"	44^ 12' 30"	Cu-1-3,0%	

Code	Name of deposit and occurrence	Coordinates		Grade	Reserve/ thous.t/
137	Gurvan ovoo	107^ 48' 00"	46^ 38' 00"	Cu-0,10%	Cu-5
138	Mukhar gutai	108^ 45' 22"	48^ 01' 55"	Cu-0,29%, Pb-0,15%	Cu-1,56, Pb-1,05
139	Mogoit khudag	108^ 01' 20"	44^ 35' 05"	Cu-0,02%	Cu-5,7
140	Nariin hudag	108^ 02' 00"	44^ 14' 00"	Cu-0,3-0,6%	Cu-50,0
141	Baruun	108^ 19' 00"	43^ 52' 00"	Cu-0,35%, Zn-0,1-3,67%	Cu-700
142	Olziit ovoo	108^ 19' 50"	43^ 50' 00"	Cu-0,01-0,4%	Cu-42
143	Ukhash maikhan	110^ 23' 00"	47^ 39' 00"	Cu-0,50%	Cu-13,6
144	Occur. [1] 40, 41	110^ 01' 00"	46^ 26' 40"	Cu-0,5-1,0%	
145	Nergui	110^ 32' 00"	47^ 38' 00"	Cu-1,0%	Cu-2730
146	Temeen chuluut	113^ 24' 00"	49^ 03' 00"	Cu-0,01-0,8%, Zn-0,06%	Cu-853, PbZn- 6559
147	Sogoot uul	113^ 19' 00"	49^ 15' 05"	Cu-0,02%, Pb-0,07%	Cu-1000, PbZn-2200
148	Occur.? 14	113^ 03' 42"	46^ 17' 59"	Cu-0,015%, Pb-0,007%	Cu-100, Pb-4,2t
149	Nomint	114^ 43' 00"	49^ 39' 00"	Cu-0,13-1,2%, Zn-0,02%	Cu-50, Zn-35
150	Soyo-Ondor	114^ 41' 55"	49^ 37' 30"	Cu-0,2-0,35%, Mo-0,03%	Cu-30m.t, Mo-15t
151	Lam chuluut	115^ 05' 32"	49^ 06' 38"	Cu-0,01-0,3% Mo-0,005-0,093%	Cu-980, Mo-76

LOCATION MAP OF INDUSTRIAL METAL'S (Fe, Mn, Ti, Cr, V) DEPOSITS AND OCCURRENCES MONGOLIA

Scale 1:2 500 000

GEOLOGICAL INFORMATION CENTER

September, 2002

Series 3

All rights of the producer reserved.
Unathorised copying prohibited

LEGEND

COUNTRY BORDER
PROVINCE BOUNDARY
SUBPROVINCE BOUNDARY
CAPITAL BOUNDARY
PROVINCIAL CAPITAL
RIVERS, LAKES
RAILROADS
MAIN ROADS

DEPOSITS AND OCCURENCES

1-8 Fe
2-1 Mn
3-4 Ti
4-1 Cr
5-1 V
DEPOSIT
OCCURRENCE

METALLOGENIC PROVINCES, BELTS

I	ALTAY-DELUUN	V	KHUVSGUL	IX	KHANGAY	XIII	KHOYT KHERLEN
II	TSAGAAN SHUVEET	VI	SONGINO-BOGD	X	BAYANGOL	XIV	UMNUD KHERLEN-GOVI
III	NUUR	VII	BAYANLIG	XI	KHENTII		
IV	TESIIN GOL	VIII	BAYDRAG	XII	DUND-GOVI		

25 0 25 50 75 100 125 150Km

Mineral Resources Authority of Mongolia



Geologic Information Center

Brief information of Mongolian commodities

Fe, Mn, Ti, Cr, V

< Location map series 3 >

211238 Ulaanbaatar, Chingeltei District
Square “Barilgachdyn”, 5th State Property Building
Tel: -316-673, Fax: (+976-11)-317-797
Email:geolcenter@mongol.net
HTTP://WWW.MRAM.MN

Code	Name of deposit and occurrence	Coordinates			Grade	Reserve /mil.t/
		Iron deposit				
1-1	Tomor chuluut	94^ 07' 00"	49^ 25' 00"		Fe-24-41,0%	P-18,0
1-2	Bogdin gol	97^ 32' 00"	48^ 48' 00"		Fe-48,1-55,2%	P-6,0
1-3	Saikhan gol	100^ 08' 00"	50^ 52' 00"		Fe-12,1%,Mn-19,6%	P-Fe-42,9, Mn-65,6
1-4	Tamir gol	102^ 09' 35"	47^ 37' 30"		Fe-42-49,0%	P-56-60,0
1-5	Khudag baishint	104^ 20' 00"	48^ 19' 00"		Fe-66,7%	P-1,0
1-6	Tomortolgoi	106^ 10' 00"	49^ 18' 00"		Fe-49,5-55,67%	B+C-25,1
1-7	Tomortei	107^ 15' 00"	49^ 41' 00"		Fe-50,2-51,64%	B+C-229,P-50,2
1-8	Bayangol	107^ 03' 00"	49^ 38' 00"		Fe-34,8-69,12%	C-110,1, P-21,8
1-9	Dartsagt/ Khongor/	108^ 51' 00"	45^ 55' 50"		Fe-20,7-40,68%	C-6,1, P-28,9
1-10	Ereen	108^ 14' 30"	45^ 51' 00"		Fe-32,8-38%	C-33,6, P-48,09
1-11	Navchityn gol	109^ 55' 00"	48^ 32' 30"		Fe-21,8-53,8%	C-323,2, P-35,0
1-12	Bargilt	109^ 16' 20"	46^ 19' 20"		Fe-30,0%	P-12,5
1-13	Chandman uul	111^ 06' 20"	45^ 43' 00"		Fe-52,3%	P-13,0
		Iron occurrence				
1-14	Tsagaan gol	88^ 37' 20"	49^ 07' 25"		Fe-42,2-74,1%	Fe-0,17
1-15	Buyant	89^ 36' 30"	48^ 34' 15"		Fe-23,8-34,2%	Fe-2,0
1-16	Burat	90^ 22' 00"	48^ 24' 30"		Fe-50%	Fe-0,09
1-17	Togrog gol	90^ 35' 00"	47^ 43' 00"		Fe-30-35%	
1-18	Khiimori	91^ 32' 55"	50^ 03' 55"		Fe-10-90%, Ni-0,1%	Fe-0,93, Ni-0,003
1-19	Sylkhairkhan	91^ 49' 55"	47^ 51' 00"		Fe-10-70%	
1-20	Khar	92^ 14' 10"	49^ 22' 28"		Fe-57,7-59,6%	Fe-3,0-3,5
1-21	Shiveen gol buleg	92^ 11' 35"	49^ 24' 30"		Fe-47,95%	Fe-0,13
1-22	Gashuun har uul	92^ 08' 00"	49^ 24' 00"		Fe-37,5-44,5%	
1-23	Toshilt khar uul	92^ 10' 00"	49^ 41' 00"		Fe-41,3%	Fe-0,05
1-24	Ilrel-14	92^ 10' 00"	49^ 05' 00"		Fe-80-90%	Fe-1,5
1-25	Kholboo buleg	92^ 30' 52"	49^ 32' 34"		Fe-61,33%	Fe-134,6ty/t
1-26	Suvagt buleg	92^ 08' 12"	49^ 21' 44"		Fe-32,6-45,5%	Fe-2,71ty/t
1-27	Kharganat	92^ 11' 00"	49^ 37' 00"		Fe-25,1-67,5%	Fe-5,0
1-28	Khandgait	92^ 09' 10"	50^ 41' 30"		Fe-21,9-88%	Fe-1,14
1-29	Suul tolgoi	92^ 01' 00"	45^ 15' 00"		Fe-57,8%	Fe-0,08
1-30	Shurug	93^ 01' 00"	47^ 21' 00"		Fe-10-40%	Fe-10,0
1-31	Magnetitiin ilrel-86	93^ 29' 40"	49^ 27' 20"		Fe-60-70%, Mg-0,3%	Fe-242ty/t,Mg-1117t
1-32	Alag uui	93^ 39' 00"	46^ 05' 00"		Fe-66,8%	
1-33	Demberel uul	93^ 32' 00"	49^ 43' 00"		Fe-49,35-62,27%	

Code	Name of deposit and occurrence	Coordinates						Grade	Reserve /min.t/
1-34	Erdene tolgoi	94^	58'	14"	47^	49'	14"	Fe-77-90%	Fe-0,45
1-35	Bayan airag uul	94^	58'	00"	47^	51'	00"	Fe-29,9-39%, Mn-11%	Fe-4-6,0, Mn-1,0
1-36	Tsahir bulag	94^	58'	00"	47^	31'	00"	Fe-63,8%	
1-37	Ulungiin hudag	95^	32'	00"	49^	28'	00"	Fe-50-60,0%, Zn-0,01-0,1%	
1-38	Bor uzuur	95^	38'	00"	45^	33'	00"	Fe-47,5-53,2%	
1-39	Tomortei khondii	96^	57'	00"	47^	19'	00"	Fe-30-42,5%	Fe-0,35
1-40	Tsakhir uul	96^	10'	00"	47^	52'	40"	Fe-58,35%	Fe-0,04
1-41	Shar bulag	96^	15'	00"	46^	39'	26"	Fe-70,0%	
1-42	Satir khudag3	96^	30'	00"	46^	02'	00"	Fe-50%	Fe-0,1
1-43	Tsagaan olom	96^	40'	00"	46^	42'	00"	Fe-25-40,7%	Fe-6-7,0
1-44	Khan taishir	96^	36'	00"	46^	15'	00"	Fe-10,40%	Fe-0,2
1-45	Takhilgat uul	96^	00'	00"	45^	40'	00"	Fe-50%, Mn-25%	Fe-2-3,0, Mn-1-2,0
1-46	Khetsy khar uul	96^	00'	30"	48^	07'	20"	Fe-81,2-96,9%	Fe-9,6ty/t
1-47	Yrd shariin gol	96^	00'	00"	46^	31'	00"	Fe-20-70,0%	
1-48	Magnetitiin ilrel-30	96^	43'	00"	49^	31'	00"	Fe-50-60,0%	
1-49	Morsiin khar tolgoi	96^	37'	50"	46^	14'	10"	Fe-10,4%	Fe-2,0
1-50	Zavkhan	96^	37'	00"	46^	44'	00"	Fe-37,0%	Fe-6-7,0
1-51	Khokh tolgoi	96^	37'	45"	46^	42'	50"	Fe-25,6-38,9,0%	Fe-0,3
1-52	Bogdyn arshaan	97^	30'	00"	48^	48'	00"	Fe-53,0%	Fe-60,0 khuder
1-53	Shirtbulag	97^	30'	00"	45^	18'	00"	Fe-35-48,7%	Fe-7,0
1-54	Bayan bulag	98^	10'	00"	46^	53'	00"	Fe-48,56%	Fe-0,25
1-55	Burd Nuur	98^	45'	00"	46^	28'	00"	Fe-47,74-56,33%	Fe-2-3,0
1-56	Alag tolgoi	98^	09'	00"	46^	53'	30"	Fe-51,83%	Fe-3,2
1-57	Asgat uui	98^	27'	00"	46^	58'	00"	Fe-49,5%	Fe-0,59
1-58	Zoogiin gol	99^	36'	00"	47^	50'	00"	Fe-36,2-43,2%	Fe-0,2
1-59	Delgerengui uul	99^	16'	05"	47^	51'	00"	Fe-19,2-40%, Mn-7,5%	Fe-326,5, Mn-3,3
1-60	Khokh ymaa	99^	58'	05"	44^	38'	00"	Fe-18-38,6%	Fe-0,04
1-61	Must uui	99^	21'	00"	48^	08'	00"	Fe-30-60%, Ti-6-16%	
1-62	Khuder chuluut	99^	31'	00"	49^	50'	00"	Fe-31-56,3%,Ti-0,25%	
1-63	Khalzangiin davaa	100^	33'	00"	47^	58'	00"	Fe-48,78%, Mn-8,4%	Fe-0,12, Mn-0,02
1-64	Shirt	100^	15'	00"	44^	44'	00"	Fe-63,30%	Fe-0,008
1-65	Khachim gol	100^	16'	00"	51^	07'	00"	Fe-26-59%, Ti-10-40%	Fe-10,0
1-66	Bagatsagaan gol	100^	05'	00"	50^	41"	00"	Fe-13,9%, Mn-20%	Fe-43,0
1-67	Magnetitiin ilrel-60	100^	20'	00"	50^	16"	00"	Fe-57,64-67,82%	
1-68	Mongon Uhmal	101^	48'	30"	47^	44'	04"	Fe-47-54,7%,Mn-8,2-10,	Fe-2,2, Mn-0,34

Code	Name of deposit and occurrence	Coordinates		Grade	Reserve /min.t/
1-69	Tsenher	101^ 43' 00"	47^ 18' 00"	Fe-62,34%, Mn-10,2%	Fe-1,2, Mn-0,18
1-70	Mongon tseej	102^ 17' 00"	47^ 39' 00"	Fe-32-52,4%	
1-71	Tsagaan gol	102^ 23' 00"	49^ 09' 00"	Fe-40,45%	
1-72	Gozgor	102^ 23' 30"	49^ 07' 40"	Fe-40,0%	
1-73	Uiziit	102^ 30' 00"	48^ 06' 30"	Fe-48,3-58,2%	
1-74	Ilrel-11	102^ 36' 00"	48^ 06' 00"	Fe-48,4-58,2%	
1-75	Khutsiin tebsh uul	103^ 25' 10"	44^ 54' 48"	Fe-41,3-56,4%	
1-76	Nergi	103^ 30' 55"	44^ 27' 57"	Fe-58,9%	
1-77	Zakhtsag uul	104^ 20' 18"	48^ 18' 36"	Fe-66,7%	Fe-0,06
1-78	Zakhtsag uul	104^ 13' 00"	48^ 16' 00"	Fe-66,7%	Fe-1,0
1-79	Ynegt	104^ 02' 00"	46^ 35' 00"	Fe-15-26,8%	Fe-0,02
1-80	Tavgiin shar	104^ 49' 00"	48^ 41' 00"	Fe-90-95%	Fe-1,35
1-81	Baruun yargait	104^ 43' 00"	48^ 41' 00"	Fe-35-45%	Fe-0,2
1-82	Achit uul	104^ 43' 00"	48^ 49' 00"	Fe-90-95,0%	
1-83	Magnain khondii	105^ 09' 00"	49^ 12' 30"	Fe-1560g/m3	Fe-0,14
1-84	Zaraa	105^ 05' 00"	49^ 13' 00"	Fe-1902g/m3	Fe-0,13
1-85	Tsogt ondor	106^ 12" 40"	49^ 27' 10"	Fe-20-60%	Fe-0,028
1-86	Khust uul	106^ 52' 00"	49^ 39' 00"	Fe-34,34-70%	Fe-4,8
1-87	Tsagaan chuluut	106^ 11' 00"	49^ 26' 00"	Fe-20%	Fe-3,6
1-88	Khanan	106^ 08' 30"	49^ 26' 40"	Fe-30-40,0%	Fe-0,021
1-89	Songino uul	106^ 42' 00"	49^ 28' 00"	Fe-42%	Fe-1,0
1-90	Olont	106^ 42' 30"	49^ 29' 15"	Fe-40%	Fe-0,07
1-91	Ust angal uul	106^ 40' 00"	49^ 29' 00"	Fe-40%, Ni-0,3	Fe-0,7, Ni-0,02
1-92	Mool uul	106^ 37' 00"	49^ 27' 00"	Fe-10%, Cr-0,3	Fe-0,6, Cr-0,2,
1-93	Talyn tolgoi	106^ 00' 50"	49^ 22' 15"	Fe-20-30%, Cu-0,1-1%	Fe-0,17
1-94	Monostai	106^ 35' 10"	49^ 26' 20"	Fe-35%	Fe-0,3
1-95	Bulagt	106^ 16' 04"	48^ 03' 00"	Fe-40-45%	Fe-0,8
1-96	Shine bulag	106^ 07' 00"	48^ 03' 00"	Fe-40-45%	Fe-0,7
1-97	Nukht	107^ 15' 30"	45^ 29' 45"	Fe-57,20%	Fe-0,2
1-98	Khongor ovoo	107^ 42' 50"	44^ 00' 50"	Fe-80-85,0%	
1-99	Zuun tsagaan khushuu	108^ 12' 00"	47^ 17' 10"	Fe-43,5%	Fe-1,68
1-100	Gedger khangai	108^ 03' 35"	47^ 08' 36"	Fe-59%	Fe-2,1
1-101	Elgen bulag	108^ 18' 00"	45^ 46' 00"	Fe-85-90,0%	Fe-0,004
1-102	Tomortein ilrel	108^ 33' 38"	42^ 31' 20"	Fe-16-20,5%	Fe-84,6t
1-103	Noen khar tolgoi	108^ 03' 00"	42^ 38' 00"	Fe-60,8%	

Code	Name of deposit and occurrence	Coordinates			Grade	Reserve /min.t/
1-104	Ikh gutain gol	108^ 50' 00"	48^ 06' 00"		Fe-39,68%	Fe-3,4
1-105	Dorvolgin	109^ 19' 00"	46^ 13' 00"		Fe-27%, Bi-0,005%	Fe-7,6, Bi-0,4
1-106	Nabchit gol	109^ 55' 00"	48^ 33' 00"		Fe-21,9-53,8%	Fe-23,3
1-107	Obor khondlon	111^ 12' 00"	48^ 46' 00"		Fe-35-50,0%	
1-108	Ulaan ondor	111^ 57' 00"	47^ 25' 00"		Fe-51,7-74,0%	
1-109	Tsagaan nuuriin khotgor	111^ 06' 42"	49^ 09' 00"		Fe-72,84%	
1-110	Chandmana ondor uul	111^ 05' 00"	45^ 42' 00"		Fe-27,0-35,7%	Fe-13,0
1-111	Bor tolgoi	111^ 30' 40"	46^ 41' 10"		Fe-50,64%	Fe-30,0ty/t
1-112	Mokhkhaan	112^ 02' 00"	46^ 57' 30"		Fe-30-40%	Fe-1-2,0
1-113	Salkhit	112^ 22' 00"	48^ 15' 00"		Fe-60-70%	
1-114	Khol khudag	113^ 26' 00"	46^ 50' 00"		Fe-25-47,5%	Fe-2,4
1-115	Tsagaan enger tolgoi	113^ 46' 50"	44^ 46' 50"		Fe-48,9-68,7%	
1-116	Yyd	114^ 45' 20"	47^ 00' 05"		Fe-36,6-91,5%	
1-117	Shireen ovoo	119^ 23' 00"	47^ 18' 00"		Fe-2,1-55,5%	

Manganese occurrence

2-1	Muld	92^ 16' 00"	48^ 32' 00"		Mn-up to 3,5%	
2-2	Byan ovoo uul	92^ 35' 00"	48^ 36' 00"		Mn-1-9,52%	
2-3	Mokhoin uul	92^ 16' 00"	48^ 37' 00"		Mn-2-27,4%	
2-4	Ilrel-141-B-6	94^ 27' 00"	48^ 16' 00"		Mn-0,57-4,95%	
2-5	Ulgiin bulag	96^ 13' 00"	45^ 16' 00"		Mn-2-30,0%	Mn-50-100ty/t
2-6	Khag nuur	96^ 30' 00"	48^ 04' 00"		Mn-15,3-36,98%	Mn-3,4
2-7	Takhiltai uul	96^ 05' 00"	45^ 13' 00"		Mn-3-20%	Mn-2,0, Fe-3,0
2-8	Shar turuu gol	96^ 56' 00"	45^ 28' 00"		Mn-16-30%	Mn-3,0
2-9	Ilrel-86	96^ 56' 00"	45^ 50' 00"		Mn-3-30%	Mn-1-3,0
2-10	Baga tsagaan gol	100^ 04' 00"	50^ 51' 00"		Mn-23,6%, Fe-15,8%	Mn-0,02, Fe-0,01
2-11	Daakhin gol	100^ 03' 00"	47^ 59' 00"		Mn8,7-20,4%	Mn-12,9
2-12	Khatgal	100^ 08' 00"	50^ 52' 00"		Mn-19,6%, Fe-12,1%	Mn-48,0, Fe-32,0
2-13	Khaalgin nuruu	103^ 36' 00"	43^ 14' 30"		Mn-17-50,68%	Mn-9,8
2-14	Nergi	105^ 26' 00"	47^ 49' 00"		Mn-5-10,0%	
2-15	Ilrel- 1	105^ 26' 00"	48^ 58' 00"		Mn-15-40,0%	Mn-14,0t
2-16	Khavtgai	106^ 56' 00"	44^ 40' 00"		Mn-35,0%	
2-17	Oroi ondor tobog	107^ 36' 45"	45^ 15' 22"		Mn14,9-19,3%	
2-18	Elgen	108^ 06' 00"	44^ 35' 00"		Mn-20,5%	Mn-0,08

Code	Name of deposit and occurrence	Coordinates			Grade	Reserve /min.t/
2-19	Khokh teeg	108^ 18' 00"	45^ 25' 00"		Mn-4-40%	
2-20	Tol ovoo	108^ 02' 00"	44^ 34' 12"		Mn-18-34,0%	Mn-1015,0t
2-21	Nergi	108^ 10' 00"	43^ 35' 00"		Mn-20,0%	
2-22	Oortsog nuur	108^ 28' 00"	45^ 06' 00"		Mn-30,4%	
2-23	Nergi	109^ 08' 12"	43^ 34' 50"		Mn-37,0%	
2-24	Erdene tsog	110^ 32' 00"	45^ 55' 00"		Mn-4,6-12,9%	
2-25	Tsagaan chuluut	111^ 20' 14"	49^ 07' 49"		Mn-20,07-44,21%	
2-26	Nergi	111^ 13' 14"	48^ 13' 00"		Mn-18,0%	
	Titanium occurrence					
3-1	Ilrel-1-2-7	91^ 58' 12"	49^ 32' 55"		300,0g/m3	
3-2	Uet ondor	95^ 39' 00"	46^ 52' 50"		15,0-50,0g/m3	
3-3	Unnamed	98^ 37' 00"	46^ 34' 00"		Ti-1,5%	
3-4	Unnamed, ? 18a	98^ 24' 00"	49^ 33' 00"		16-9551,0g/m3	
3-5	Unnamed, ? 25a	98^ 22' 00"	49^ 29' 00"		7500,0g/m3	
3-6	Jargalantyn gol	98^ 03' 00"	49^ 24' 00"		1000-9375g/m3	
	Chromium occurrence					
4-1	Khavtsal	90^ 02' 00"	49^ 35' 00"		Cr-0,24-31,5%, Ni-0,2-0,3%	
4-2	Orgil uul	94^ 17' 00"	48^ 53' 00"		Cr-60-70%	
4-3	Nogoon tolgoi	96^ 07' 00"	46^ 19' 00"		Cr-53,19%	
4-4	Jongiin gol group	96^ 42' 00"	46^ 11' 00"		Cr-41,8%	Cr-530,3t
4-5	Khomiin ilrel -2	101^ 21' 50"	50^ 15' 40"		Cr-0,07-1%	Cr-42,6t
4-6	Khomiin ilrel -11	101^ 38' 00"	50^ 17' 25"		Cr-10kg/t	Cr-1350,0t
4-7	Khomiin ilrel -26	101^ 31' 20"	50^ 12' 15"		Cr-0,1-1%	Cr-13780,0t
4-8	Khom-Ni ilrel -30	101^ 55' 50"	50^ 18' 50"		Cr-10kg/t	Cr-5400t, Ni-2700t
4-9	Khomiin ilrel -37	101^ 45' 20"	50^ 12' 35"		Cr-10kg/t	Cr-5400t
4-10	Ongon zoo uul	105^ 19' 00"	44^ 40' 00"		Cr-2-4%, Ni-0,02-0,14%	
4-11	Onkh khdag	106^ 40' 00"	46^ 44' 00"		Cr-5%, Ni-0,06%	
4-12	Uikhid uui	107^ 52' 00"	44^ 10' 00"		Cr-29,25%	
4-13	Ulaan khiid	107^ 52' 00"	44^ 08' 00"		Cr-29,25%, Ni-0,016%	
4-14	Tsakhyrt	108^ 44' 30"	42^ 25'' 15"		Cr-6,4-36,3%	Cr-12,8ty.t
4-15	Baga shar khad	108^ 50' 00"	42^ 24' 00"		Cr-medium	
4-16	Ontsgoi tolgoi	108^ 44' 00"	42^ 25' 00"		Cr-26-28%	Cr-21655,0t
4-17	Buleg ilrel	108^ 50' 00"	42^ 25' 00"		Cr-55g/t, Cr-6,7%	

Code	Name of deposit and occurrence	Coordinates	Grade	Reserve /min.t/
4-18	Sulinkheer group	108^ 51' 00"	42^ 26' 00"	Cr-11-58,0%	
4-19	Sulinkheer ovoo	108^ 45' 00"	42^ 24' 00"	Cr-5,2-44,0%	
4-20	Tsoilon uul	110^ 03' 20"	44^ 46' 30"	Cr-1,0%	

Vanadium occurrence

5-1	Tsokhio	99^ 19' 00"	50^ 36' 00"	V-0,3-3,5%	
5-2	Khatuugiin gol	99^ 50' 00"	49^ 49' 00"	V-0,05-1%	V-14,261
5-3	Tsakhir uul	99^ 53' 00"	49^ 46' 00"	V-0,2-0,6%	
5-4	Buynt /? /	99^ 44' 00"	49^ 47' 50"	V-0,7-1,0%	

LOCATION MAP OF BASE METAL'S (Pb, Zn, Ni, Co, Al) DEPOSITS AND OCCURRENCES

MONGOLIA

Scale 1:2 500 000

GEOLOGICAL INFORMATION CENTER

September, 2002

Series 4

All rights of the producer reserved.
Unathorised copying prohibited

LEGEND

- COUNTRY BORDER
- PROVINCE BOUNDARY
- SUBPROVINCE BOUNDARY
- CAPITAL BOUNDARY
- PROVINCIAL CAPITAL
- RIVERS, LAKES
- RAILROADS
- MAIN ROADS

DEPOSITS AND OCCURENCES

- 1-8 Pb
- 2-1 Zn
- 3-4 Ni
- 4-1 Co
- 5-1 Al
- DEPOSIT
- OCCURRENCE

METALLOGENIC PROVINCES, BELTS

I	ULAAN KHUS-SAGSAY	V	TES-KHUVSGUL	IX	GOVI-UGTAAL JARGALAN
II	HUKHEN NURUU	VI	KHANGAY	X	DORNOD MONGOL
III	TSAGAAN OLOM	VII	UMNUGOVI	XI	HUKHET DAVAA
IV	GOVI-ALTAY	VIII	KHENTII		

25 0 25 50 75 100 125 150Km

Mineral Resources Authority of Mongolia



Geologic Information Center

Brief information of Mongolian commodities

Base metals (Pb, Zn, Ni, Co, Al)

< Location map series 4 >

211238 Ulaanbaatar, Chingeltei District
Square “Barilgachdyn”, 5th State Property Building
Tel: -316-673, Fax: (+976-11)-317-797
Email:geolcenter@mongol.net
HTTP://WWW.MRAM.MN

Code	Name of deposit and occurrence	Coordinat		Grade	Reserve / thous.t/
		Lead deposi			
1-1	Boorj	92^ 46' 30"	46^ 33' 30"	Pb-5,4%, Zn-1,1% Ag-255mg/t	Pb-3,7, Zn-1,0 Ag-6,5t
1-2	Biluut ovoo	102^ 31' 51"	42^ 12' 00"	Pb-0,7-13,8%	Pb-0,283
1-3	Khar tolgoi	104^ 55' 00"	42^ 08' 00"	Pb-1,53-3,85%	Pb-59602,0
1-4	Tugalgatain nuruu	109^ 49' 00"	47^ 17' 00"	Pb-1,0-4,4%, Zn-6,50%	Pb-4,3, Zn-7,4
1-5	Mungun undur	110^ 11' 00"	47^ 51' 00"	Pb-1,87-2,24%, Zn-1,66-2,53% Ag-160-256g/t	Pb-364,7Zn-287,9 Ag-24,0
1-6	Mukhar	114^ 06' 00"	49^ 05' 00"	Pb-0,63%, Zn-3,39% Ag-113,0g/t	Pb-61,8, Zn-332,8 Ag-1,108
1-7	Ulaan	114^ 05' 00"	49^ 05' 00"	Pb-1,18-1,45%, Zn-1,72-2,12% Au-0,24g/t	Zn-738,4 Pb-418,6 Au-7,1
1-8	Salkhit	115^ 41' 00"	48^ 57' 37"	Pb-1,0-25,4%, Zn-1,1-21,5%	Pb-101,6, Zn-168,2
1-9	Tsav	115^ 20' 00"	48^ 55' 10"	Pb-0,65-38,7%, Zn-0,33-21% Ag-258g/t	Pb-271,1, Zn-229,4 Ag-1184,7
1-10	Bayan uul	115^ 41' 00"	48^ 51' 00"	Pb-0,1-1,46%, Zn-0,05-1,1%	Pb-234 Zn-379,0
1-11	Modon-III	117^ 21' 30"	46^ 41' 48"	Pb-1,58-6,87%	Pb-24,1 P-30,1
		Lead occurrences			
1-12	Khojuu tolgoi	92^ 12' 00"	45^ 43' 00"	Pb-0,1%, Zn-0,2%	
1-13	Nukhnii nuruu	92^ 17' 00"	45^ 13' 00"	Pb-0,01-1,13%, Zn-0,08-1,3%	Pb-31,25, Zn-31,25,
1-14	Nukhet uul	94^ 59' 00"	48^ 17' 50"	Pb-0,01-1,0%	
1-15	Khar nuur	96^ 09' 00"	48^ 18' 00"	Pb-0,03-0,5%, Zn-0,1-0,2%	
1-16	Bor nuruu	96^ 27' 00"	46^ 34' 00"	Pb-0,01-15,0%	Pb-110,0
1-17	Khar tolgoi khudag	96^ 31' 00"	46^ 16' 00"	Pb-0,08-1,0%, Zn-0,1-1,0%	Pb-20-60, Zn-20-60
1-18	Ilrel-30	96^ 34' 20"	46^ 40' 20"	Pb-0,001-0,08%, Zn-0,01-0,1%	Pb-0,34, Zn-3,5
1-19	Agar	98^ 07' 00"	49^ 42' 00"	Pb-0,89-1,37%, Zn-0,02-0,58%	
1-20	Khukh davaa	100^ 48' 00"	47^ 30' 00"	Pb-0,3%, Zn-0,5%, Ag-50,0g/t	

Code	Name of deposit and occurrence	Coordinat		Grade	Reserve / thous.t/
1-21	Khurilt gol	100^ 46' 00"	50^ 39' 00"	Pb-1,6-5,04%	Pb-0,1
1-22	Achit khudag	101^ 08' 00"	47^ 51' 00"	Pb-0,005%, Zn-0,01%	Pb-1,509, Zn-1,006
1-23	Bayantsagaan	101^ 19' 00"	47^ 49' 00"	Pb-0,5%, Zn-0,15%, Ag-50g/t	
1-24	Tsagduul	101^ 40' 56"	47^ 25' 40"	Pb-1,0%, Zn-0,5%	Pb-53,3, Zn-925,9
1-25	Suul tolgoi	101^ 25' 20"	47^ 03' 20"	Pb-0,02-1,0%, Zn-0,02-0,07%	Pb-22,8, Zn-50,1
1-26	Khookhoitolgoi	101^ 41' 45"	47^ 33' 30"	Pb-0,015%, Zn-0,03%	Pb-3,1, Zn-6,2
1-27	Agitiin khudag	101^ 29' 55"	47^ 51' 00"	Pb-0,015%, Zn-0,01%, As-0,01%	Pb-1,5 Zn-1,0 As-1,0
1-28	Argalant	101^ 26' 40"	47^ 49' 35"	Pb-0,03%, Zn-0,015-0,02%	Pb-26,1 Zn-32,1
1-29	Soogiin	104^ 53' 50"	42^ 09' 30"	Pb-0,2-1%	Pb-188,6
1-30	Mongon	104^ 37' 00"	42^ 05' 00"	Pb-0,28%	
1-31	Khaltar	104^ 54' 00"	42^ 08' 00"	Pb-0,8-20,7%	Pb-0,38
1-32	Khar morit	104^ 54' 00"	42^ 01' 00"	Pb-0,1-35,0%	Pb-0,75
1-33	Hultoroo	104^ 54' 00"	42^ 03' 00"	Pb-20,6%	Pb-0,38
1-34	Khandgait	104^ 26' 30"	50^ 07' 40"	Pb-2,6tn/m2	Pb-0,6, Zn-0,9
1-35	Khalzan uul	105^ 14' 00"	42^ 11' 00"	Pb-1,1-3,5%	
1-36	Tamgan ondor	107^ 40' 00"	47^ 40' 00"	Pb-0,03-0,08 Zn-0,02-0,05%	
1-37	Urt	107^ 31' 00"	47^ 36' 00"	Pb-0,01-0,44%	
1-38	Mukhar gutai	108^ 45' 00"	48^ 03' 00"	Pb-0,54%, Zn-0,56%	Zn+Pb-0,406
1-39	Elgen bulag	108^ 19' 00"	45^ 46' 00"	Pb-0,01%	Pb-4,0
1-40	Dalan Ukhaa	108^ 57' 40"	46^ 07' 30"		Pb-226,6, Zn-40,4
1-41	Gotor ovoo	109^ 48' 00"	47^ 17' 00"	Pb-0,1-3,5% Zn-0,05-2,0%	Pb-25,0, Zn-31,0
1-42	Buyan uul	111^ 05' 15'	47^ 14' 52"	Pb-0,03-1,0%, Zn-0,05-1,0%	
1-43	Zaan shiree	111^ 35' 00"	47^ 15' 00"	Pb-10,28%, Zn-9,4%	ore-10-15 mil.t
1-44	Tsagaan ondor	112^ 06' 00"	47^ 04' 00"	Pb-0,02-0,1%, Zn-0,01%	
1-45	Ilrel 45	112^ 12' 00"	47^ 15' 00"	Pb-1,0%, Zn-0,03%	
1-46	Khavtsgait	112^ 52' 00"	46^ 04' 00"	Pb-1,0-1,4%, Zn-0,1-0,15%	Pb-126,0, Zn-112,0

Code	Name of deposit and occurrence	Coordinat		Grade	Reserve / thous.t/
1-47	Baruun chuluut ovoo	112^ 27' 00"	47^ 33' 00"	Pb-1,66%, Zn-0,15%	
1-48	Bituu	112^ 51' 00"	49^ 15' 00"	Pb-0,15, Zn-0,03	Pb-189
1-49	Khavtsgait	112^ 48' 00"	47^ 05' 00"	Pb-1, Zn-0,2%	Pb-250, Zn-250
1-50	Gol ovoo	112^ 54' 00"	47^ 00' 00"	Pb-0,1-0,5%, Zn-0,05%	
1-51	Biilgiin khudag	112^ 13' 00"	47^ 09' 00"		Pb-30-50
1-52	Ikh gazar	113^ 08' 00"	49^ 04' 00"	Pb-0,2-2,0%, Cu-0,2-2,7%	Pb-415,8, Cu-0,089
1-53	Kheseg uul	113^ 31' 00"	49^ 12' 00"	Pb-up to 1,0%, Zn-16,3%	Pb-1,626
1-54	Butan	114^ 21' 00"	49^ 06' 00"	Pb-1,1-20,0%, Zn-0,2-1,7%	Pb-10,5, Zn-0,54
1-55	Delger monkh	114^ 48' 00"	48^ 47' 00"	Pb3,68, Cu-0,08%	Pb-83,4, Cu-1,6
1-56	Targan	114^ 18' 00"	48^ 44' 00"	Pb-0,05%, Zn-0,7%	Pb-3360,0, Zn-4,7
1-57	II turuu	114^ 49' 00"	49^ 38' 00"	Pb+Zn-0,01-0,5%	Pb-161,0
1-58	Namriin	114^ 01' 00"	49^ 08' 00"	Pb-0,3-1,9%, Zn-5-5,7%	Pb-15, Zn-80
1-59	Bor ondor	114^ 16' 00"	49^ 51' 00"	Pb-0,4%, Zn-0,3%	
1-60	Suuj	114^ 59' 00"	48^ 55' 00"	Pb-0,3%,Zn-0,2%	
1-61	Modon ondor	114^ 07' 00"	49^ 26' 00"	Pb-0,15-0,6%, Zn-0,25%	Pb-160,0, Zn-40,0
1-62	Bon	114^ 38' 00"	50^ 14' 00"	Pb-0,2-3,09%	Pb-150-170
1-63	Ikher	114^ 36' 20"	50^ 12' 18"	Pb-0,7-4,3%	Pb-500
1-64	Baits	114^ 41' 00"	50^ 10' 00"	Pb-15%	Pb-800
1-65	Chonon	114^ 41' 00"	50^ 09' 00"	Pb-0,2-6,4%	Pb-70
1-66	Duch gol	114^ 51' 00"	49^ 42' 00"	Pb-1,36-1,64, Zn-0,2%	Pb-20, Zn-10,1
1-67	Saikhan bulag	114^ 45' 00"	48^ 46' 00"	Pb-0,07-0,08%, Zn-0,3-0,1%	
1-68	Omnod	115^ 39' 00"	48^ 55' 00"	Pb-6,59%, Zn-0,32%, Ag-500g/t	Pb-3,6 Zn-0,2, Ag-0,3
1-69	Bayn uul	115^ 40' 00"	48^ 54' 00"	Pb-2,2, Zn-0,13	Pb-234, Zn-379
1-70	Burged	115^ 00' 00"	48^ 49' 00"	Pb-up to 1,42%, Zn-1,4%	Pb-0,48, Zn-1,331
1-71	Omnot	115^ 40' 00"	48^ 53' 00"	Pb-1,3-10,4%, Zn-0,3-0,7%,	Pb-310,9, Zn-84,9

Code	Name of deposit and occurrence	Coordinat		Grade	Reserve / thous.t/
1-72	Altantolgoi	115^ 36' 00"	48^ 53' 00"	Pb-0,14%, Zn-0,94%	Zn-416,7, Pb-40,7
1-73	Burgastai gol	115^ 16' 00"	49^ 26' 00"	Pb-1,0%, Ag-0,5%	
1-74	Bayan bulag	115^ 03' 00"	48^ 47' 00"	Pb-1,16-11,8%, Zn-0,6-3,1%	Pb-67,0, Zn-21,8
1-75	Bilkh tolgoi	116^ 05' 00"	46^ 01' 20"	Pb-0,05-0,1% Zn-0,007-0,01%	Pb-0,3 Zn-0,08
1-76	Modon-1	117^ 19" 26"	46^ 44' 00"	Pb-2,1%	Pb-6,6
		Zinc deposit			
2-1	Dulaan har uul	90^ 26' 00"	49^ 19' 00"	Zn-1-10,0%, Pb-1,0%	Zn-920,0 Pb-195,0
2-2	Nukhnii nuruu	92^ 17' 00"	45^ 13' 00"	Pb-0,04-1,1%, Zn-0,08-1,3%	Pb-31,2, Zn-31,2
2-3	Kharaat uul	107^ 44' 12"	45^ 59' 27"	Zn-0,01-7,86%, Fe-34,48%	Zn-304,6 Fe-5,1mil/t
2-4	Tumurtei	107^ 38' 00"	45^ 58' 00"	Zn-0,5-10%, Mo-0,7%	Zn-300,0 Mo-10,2
2-5	Oortsog ovoo	108^ 06' 00"	45^ 34' 00"	Zn-0,14-0,58%	Zn-34,459
2-6	Tomortiin ovoo	113^ 19' 00"	46^ 48' 00"	Zn-3,05-34,4%, Cd-0,02%	Zn-885,3, Cd-1,8
2-7	Salkhit	113^ 30' 00"	46^ 47' 00"	Zn-1,5-9%, Cu+Pb-0,6-2,0%	Zn-78,3, Cd-0,9
2-8	Khol khudag	113^ 26' 30"	46^ 50' 30"	Zn-2,5%, Mo-0,11-0,15%	Zn-48,4
2-9	Bayandun I	113^ 20' 30"	49^ 15' 00"	Zn-1-6,7%, Pb-0,02-3,9%	Zn-1186,5
		Zinc occurrences			
2-10	Ereen uul	91^ 58' 01"	45^ 18' 00"	Zn-0,02-0,5%, Pb-up to 1,0%	
2-11	Khaltar uul-1	91^ 53' 00"	45^ 17' 00"	Zn+Pb-1,0%	
2-12	Khaltar uul-2	91^ 55' 00"	45^ 18' 00"	Zn+Pb-2,0-3,0%	
2-13	Tsagaan ynegt uul	92^ 11' 00"	45^ 23' 00"	Zn-more 1,0%, Cu-up to 1,0%	
2-14	Gurvaljin uul	95^ 46' 20"	48^ 09' 08"	Zn-0,015-0,4%, Pb-0,01-1,0%	ore: 656,8
2-15	Ondor ulaan uul	95^ 08' 00"	46^ 51' 00"	Zn-0,5-1,0%	
2-16	Barim bulag	96^ 31' 00"	46^ 13' 00"	Zn-0,2-0,2%, Pb-0,03-1,5%	Zn-40-100, Pb-130
2-17	Sharain khudag	96^ 48' 00"	27' 00"	Zn-0,02-0,3%, Pb-0,1-0,2%	
2-18	Zagastain gol	97^ 12' 00"	48^ 16' 00"	Zn-0,79-1,49%, Pb-0,52%	

Code	Name of deposit and occurrence	Coordinat		Grade	Reserve / thous.t/
2-19	Buduun gichignii ar	99^ 36' 00"	47^ 53' 00"	Zn-0,01-0,02%	Zn-0,2
2-20	Khujirt baruun salaa	99^ 04' 00"	47^ 51' 00"	Zn-0,01-0,02%	Zn-0,225
2-21	Baidragiin gol	99^ 35' 00"	47^ 07' 00"	Zn-0,02-0,05%	Zn-2,6
2-22	Erkhel nuur	99^ 48' 00"	49^ 52' 00"	Zn-0,3-1,65%, Cu-0,4-3,85%	
2-23	Khujirt zuun salaa	99^ 54' 00"	47^ 53' 00"	Zn-0,01-0,02%	Zn-1,6
2-24	Olziit ovoo	104^ 10' 00"	48^ 16' 00"	Zn-0,07-0,5, Cu-0,07	Zn-320, Cu-45
2-25	Tsagaan tolgoi	107^ 22' 30"	45^ 17' 15"	Zn-0,29-0,5%, Pb-0,5-0,67%	Zn-12,9, Pb-6,8
2-26	Kharaat gol	107^ 45' 00"	45^ 59' 00"	Zn-1,26%	Zn-209
2-27	Zuun momortei	107^ 33' 00"	45^ 57' 00"	Zn-0,4-0,95%, Mo-0,13%	Zn-274,2, Mo-10,2
2-28	Kharaat uul	107^ 44' 12"	45^ 59' 27"	Zn-4,0%	Zn-304,6
2-29	Khongor ovoo	107^ 43' 00"	45^ 59' 00"	Zn-up to 1,23%	
2-30	Sainshand khudag	107^ 37' 00"	45^ 56' 00"	Zn-0,79-1,49%, Pb-0,52%	Zn-4,514
2-31	Tomortei zuun	107^ 35' 00"	45^ 55' 00"	Zn-4%	Zn-202
2-32	Dalan ukhaa	108^ 55' 00"	46^ 07' 00"	Zn-0,02--0,07%, Pb-0,01-0,05%	Zn-42,5
2-33	Ikh jargalant	109^ 06' 00"	46^ 12' 00"	Zn-0,04-0,7%, Pb-0,05-0,3%	Zn-320,0
2-34	Ulaan khets	109^ 05' 00"	46^ 14' 00"	Zn-0,1-0,8%, Pb-0,05-0,5%	Zn-72,6, Pb-71,7
2-35	Ergene ondor	111^ 26' 00"	46^ 42' 00"	Zn-3-5,0%	Zn-80,1
2-36	Skarn	112^ 37' 00"	47^ 06' 00"	Zn-3-5,0%	Zn-100,0
2-37	Gurbansaikhan	112^ 38' 00"	47^ 26' 00"	Zn-3-4,0%	Zn-9,2
2-38	Bayandun III	113^ 18' 00"	49^ 18' 00"	Zn-1,0-6,7%, Pb-0,02-3,9%	Zn-132,7,Zn-60,7
2-39	Sogoot uul	113^ 19' 00"	49^ 15' 00"	Zn-0,02%, Cu-0,07%	Zn-2,2, Cu-1,0/t/
2-40	Bayan dun	113^ 22' 00"	49^ 11' 00"	Zn-2,0-7,0%	Zn-126,7 P- 50,4
2-41	Sharga uul	113^ 13' 30"	46^ 20' 00"	Zn-0,01%, W-0,01%	Zn-3,0 W-1,3
2-42	Burged	114^ 52' 00"	48^ 49' 00"	Zn-0,38, Pb-1,05	Zn-0,45, Pb-1,331

Code	Name of deposit and occurrence	Coordinat		Crade	Reserve / thous.t/
2-43	Altan tolgoi	115^ 35' 00"	48^ 55' 00"	Zn-0,87, Pb-0,1	Zn-0,4338, Pb-0,055

Nickel occurrences

3-1	Shar nuur	89^ 58' 00"	48^ 47' 00"	Ni-0,15%	Ni-40,8
3-2	Sort tolgoi	94^ 17' 00"	50^ 13' 00"	Ni-0,25%, Co-0,6%	
3-3	Jargalant	94^ 26' 00"	49^ 21' 00"	Ni-0,02-0,19%, Co-0,001-0,018%	
3-4	Tsagduultiin davaa	95^ 18' 00"	49^ 12' 00"	Ni-0,02-0,24%, Co-up to 0,023%	
3-5	Daagan del	95^ 16' 00"	46^ 31' 00"	Ni-0,1-0,3%	
3-6	Khar azargiin nuruu	95^ 54' 00"	45^ 49' 00"	Ni-0,01-0,5%, Co-0,07%	
3-7	Ilrel-3	99^ 41' 40"	51^ 52' 35"	Ni-0,01-1,0%	
3-8	Tsagaan burgas	100^ 21' 00"	49^ 56' 00"	Ni-0,3-1,0%, Cr-0,4-1,0%	
3-9	Ulaan bulagiin khondii	100^ 35' 00"	45^ 52' 00"	Ni-0,23%	
3-10	Burkhan tolgoi	101^ 20' 00"	50^ 04' 00"	Ni-0,3-1,0%, Co-0,09%	
3-11	Yrgait uul	101^ 39' 10"	50^ 30' 15"	Ni-0,3%, Cr-0,02%	Ni-97,2, Cr-0,6
3-12	Zur khuzuu	101^ 54' 05"	50^ 22' 45"	Ni-0,5%, Cr-0,02%	Ni-1,6, Cr-8,1
3-13	Tsakhir	101^ 43' 10"	50^ 27' 00"	Ni-0,1%, Cr-0,1%	Ni-1,6, Cr-1,6
3-14	Belchir	101^ 37' 10"	50^ 21' 50"	Ni-0,2%, Cr-0,05%	Ni-0,4, Cr-0,1
3-15	Tsagaan burkhan	101^ 43' 40"	50^ 32' 12"	Ni-0,2%, Cr-0,5%	Ni-1,3, Cr-6,7
3-16	Ikh bulag	101^ 21' 30"	50^ 33' 55"	Ni-0,1-0,5%, Cr-0,01-0,1%	Ni-6,1, Cr-10,1
3-17	Baga nuur	101^ 54' 25"	50^ 39' 55"	Ni-0,1%, Cr-0,2%	Ni-1,6, Cr-3,2
3-18	Khokh chuluu uul	101^ 51' 45"	50^ 25' 50"	Ni-0,2%, Cr-0,2%	Ni-1,4, Cr-1,4
3-19	Zerlegf	101^ 59' 20"	50^ 27' 10"	Ni-0,1%, Cr-0,04%	Ni-67,5, Cr-2,0
3-20	Zulegt	103^ 25' 00"	43^ 43' 00"	Ni-0,5%, Co-0,01%	
3-21	Khotol	105^ 31' 00"	49^ 04' 00"	Ni-0,25%	Ni-0,112, Co-0,056
3-22	Tsakhir uul	106^ 40' 00"	46^ 43' 00"	Ni-0,01-1,0%, Cr-0,1%	

Code	Name of deposit and occurrence	Coordinat		Grade	Reserve / thous.t/
3-23	Tsakhiriin jas	106^ 21' 00"	46^ 43' 00"	Ni-1,0%	
3-24	Khar uzuur	107^ 54' 00"	47^ 46' 00"	Ni-0,2-0,5%, Cr-0,3-0,5%	
3-25	Duut uul	107^ 09' 00"	47^ 00' 00"	Ni-0,05-0,3%, Co-0,01-0,02%	
3-26	Baruun togoo uul	107^ 32' 50"	42^ 31' 40"	Ni-0,05%	Ni-1,25
3-27	Bor tolgoi	108^ 42' 50"	42^ 27' 00"	Ni-0,15-0,5%	
3-28	Omnot	110^ 47' 00"	44^ 41' 00"	Ni-0,3%, Co-0,01%	
3-29	Tunrger khar	110^ 10' 00"	47^ 19' 00"	Ni-0,14-1,0%	
3-30	Bargiin ovoo	110^ 49' 00"	44^ 43' 00"	Ni-0,15-0,2%, Co-0,07-0,1%	
	Cobalt occurrence				
4-1	Nergyi -28	89^ 51' 00"	49^ 57' 00"	Co-2,54%	
4-2	Tekht	90^ 24' 00"	48^ 40' 00"	Co-0,1-0,3%, Bi-0,1-1,0%	Co-0,36, Bi-0,23
4-3	Tsagaan gol	90^ 06' 00"	48^ 44' 00"	Co-0,10%	Co-18,0
4-4	Tsagaan gol	96^ 16' 00"	45^ 49' 00"	Co-0,004-0,009%, Ni-0,05-0,17%	
4-5	Ulaan khudag	103^ 05' 00"	43^ 52' 00"	Co-0,05-0,2%	
	Aluminium deposit				
5-1	Alag uul	94^ 40' 00"	46^ 26' 00"	Al2O3-48,94%	
5-2	Beltesiin gol	99^ 21' 00"	50^ 26' 00"	Al2O3-18,1-29,1%	223,0min.t
5-3	Dushiin gol	99^ 37' 00"	50^ 23' 00"	Al2O3-18,5-22,8%	4,0mil.t
5-4	Ubur maraat gol	99^ 44' 00"	50^ 17' 00"	Al2O3-23,3-27,4%	21,0mil.t
5-5	Sukhbaatar	106^ 10' 00"	50^ 19' 00"	Al2O3-17,85-32,5%	1900
	Aluminium occurrences				
5-6	Sort tolgoi	93^ 43' 00"	47^ 16' 00"	Al2O3-21,39%	
5-7	Olon sairiin khudag	95^ 52' 00"	45^ 31' 00"	Al2O3-56,6%	
5-8	Khuren gol	95^ 18' 00"	45^ 47' 00"	Al2O3-20,0-22,7%	

Code	Name of deposit and occurrence	Coordinat		Grade	Reserve / thous.t/
5-9	Khojuul gol	98^ 30' 00"	48^ 20' 00"	Al2O3-25,48-28,05%	
5-10	Serkh uul	99^ 35' 00"	50^ 23' 00"	Al2O3-22,5-25,6%	
5-11	Khagiin nuur	99^ 35' 00"	50^ 14' 00"	Al2O3-20,2-22,2%	
5-12	Baruun mankhan	99^ 54' 00"	50^ 06' 00"	Al2O3-2has high grade	
5-13	Dynd khem gol	99^ 49' 00"	50^ 43' 00"	Al-0,03-0,04%	33,8mil.t
5-14	Gychingiin gol	100^ 01' 00"	46^ 12' 00"	Al2O3-14,5-23,6%	327,6mil.t
5-15	Nergyi-74	100^ 08' 00"	51^ 03' 00"	Al2O3-30-40,0%	
5-16	Bulgan gol	101^ 33' 00"	50^ 09' 00"	Al2O3-19,0%	161
5-17	Tomor malgai II	104^ 52' 00"	50^ 02' 00"	Al2O3-35,0%	20,0mil.t
5-18	Tomor malgai IV	104^ 50' 00"	50^ 04' 00"	Al2O3-45,0-50,0%	ore:20000,0
5-19	Tomor malgai III	104^ 51' 00"	50^ 02' 00"	Al2O3-up to 95,0%	700,0mil.t
5-20	Ukhmal	104^ 24' 40"	50^ 20' 37"	Al-6,0%	72
5-21	Serten nomgon	104^ 55' 00"	49^ 04' 00"	Al2O3-36,06-39,38%	59,0mil.t
5-22	Davaanii	104^ 47' 00"	49^ 56' 00"	Al2O3-19,31,0%	750-1000,0mil.t
5-23	Shorvogiin er	104^ 31' 00"	45^ 04' 00"	Al2O3-13,8-32,9%	
5-24	Enger ulaan	104^ 30' 00"	45^ 04' 00"	Al2O3-20,1-36,5%	
5-25	Baruun nomt	105^ 11' 09"	50^ 18' 08"	Al2O3-17,5-42,5%	38
5-26	Jargalant	105^ 09' 00"	50^ 18' 00"	Al2O3-3g/t	31,0mil.t
5-27	Ereen uul	105^ 21' 40"	50^ 18' 28"	Al-5,0%	2
5-28	Tsait	105^ 22' 00"	50^ 19' 00"	Al2O3-30,0%	300
5-29	Boots	105^ 30' 00"	50^ 23' 00"	Al2O3-16,0%	3800
5-30	Khar ondor	105^ 24' 40"	50^ 19' 00"	Al2O3-35,0%	5500
5-31	Nozoor	105^ 29' 00"	50^ 29' 00"	Al2O3-36,0%	2000
5-32	Shuteen	107^ 38' 00"	43^ 58' 00"	Al2O3-18,0%	1,1mil.t
5-33	Tvbshin uul	109^ 09' 00"	47^ 49' 00"	Al2O3-24,5-29,4%	

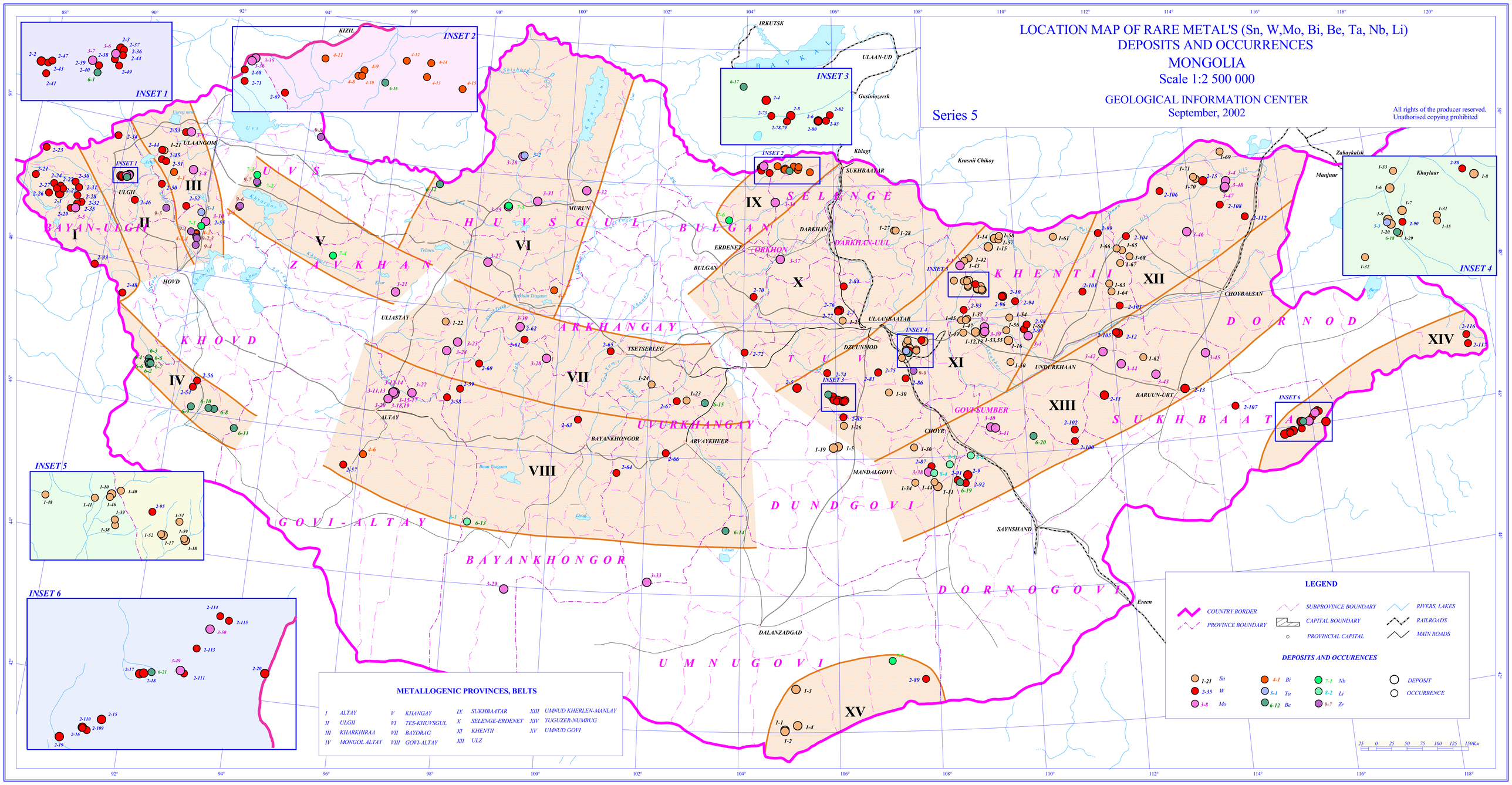
LOCATION MAP OF RARE METAL'S (Sn, W,Mo, Bi, Be, Ta, Nb, Li)
DEPOSITS AND OCCURRENCES
MONGOLIA
Scale 1:2 500 000
GEOLOGICAL INFORMATION CENTER
September, 2002
Series 5
All rights of the producer reserved.
Unathorised copying prohibited
INSET 1
INSET 2
INSET 3
INSET 4
INSET 5
INSET 6
BAYAN-ULGII
ULAANGOM
ULGII
KHARKHIRAA
HOVD
MONGOL ALTAY
GOVI-ALTAY
UVS
ZAVKHAN
HUVSGUL
KHANGAY
TES-KHUVSGUL
BAYDRAG
ARKHANGAY
KHOVD
ULIASTAY
TSETSERLEG
ALTAY
BAYANKHONGOR
ARVAYKHEER
UVURKHANGAY
SELENGE
SUKHBAATAR
ERDENET
ORKHON
DARKHAN
BULGAN
MURUN
KHENTII
DARKHAN-UUL
ULAANBAATAR
DZUUNMOD
TUV
GOVI-SUMBER
CHOYR
MANDALGOVI
DUNDGOVI
DORNOD
CHOYBALSAN
UNDURKHAAN
BARUUN-URT
SUKHBAATAR
DORNOGOVI
SAYNSHAND
Ereen
UMNUGOVI
DALANZADGAD
YUGUZER-NUMRUG
XV
IRKUTSK
ULAAN-UD
Gusinozersk
Khiagt
Krasnii Chikoy
Zabaykalsk
Manjuur
METALLOGENIC PROVINCES, BELTS
I ALTAY
II ULGII
III KHARKHIRAA
IV MONGOL ALTAY
V KHANGAY
VI TES-KHUVSGUL
VII BAYDRAG
VIII GOVI-ALTAY
IX SUKHBAATAR
X SELENGE-ERDENET
XI KHENTII
XII ULZ
XIII UMNUD KHERLEN-MANLAY
XIV YUGUZER-NUMRUG
XV UMNUD GOVI
LEGEND
COUNTRY BORDER
PROVINCE BOUNDARY
SUBPROVINCE BOUNDARY
CAPITAL BOUNDARY
PROVINCIAL CAPITAL
RIVERS, LAKES
RAILROADS
MAIN ROADS
DEPOSITS AND OCCURENCES
1-21 Sn
2-35 W
3-8 Mo
4-1 Bi
5-1 Ta
6-12 Be
7-1 Nb
8-2 Li
9-7 Zr
DEPOSIT
OCCURRENCE
25 0 25 50 75 100 125 150Km

Mineral Resources Authority of Mongolia

Geologic Information Center

Brief information of Mongolian commodities

Rare metals (Sn, W, Mo, Bi, Be, Nb, Li, Ta)

< Location map series 5 >

211238 Ulaanbaatar, Chingeltei District
Square “Barilgachdyn”, 5th State Property Building
Tel: -316-673, Fax: (+976-11)-317-797
Email:geolcenter@mongol.net
HTTP://WWW.MRAM.MN

Code	Name of deposit and occurrence	Coordinates		Grade	Reserve/thous.t/
		Tin deposit			
1-1	Khar moritiin	104^ 55' 00"	42^ 02' 00"	Sn-13%	Sn-104,0t
1-2	Khar moritiin buleg	104^ 55' 00"	42^ 01' 00"	Sn-485-3082g/m4 W-213g/m3	Sn-606,7t W-20,7t
1-3	Khar ovoogiin buleg	105^ 08' 00"	42^ 38' 00"	Sn-932-3283g/m3	Sn-107,3t
1-4	Khalzan uuliin buleg	105^ 10' 00"	42^ 06' 00"	Sn-460-690g/m3	Sn-65,4t
1-5	Baga gazariin chuluu	106^ 02' 00"	46^ 11' 00"	Sn-215-1476g/m3	Sn-0,15t
1-6	Elstein buleg	107^ 33' 00"	47^ 40' 00"	Sn-380-622g/m5	Sn-4288,3t
1-7	Janchivlan buleg	107^ 36' 00"	47^ 36' 00"	Sn-402-572g/m3	Sn-904,4t
1-8	Avdarantiin buleg	107^ 55' 00"	47^ 42' 00"	Sn-306-563g/m3	Sn-637,3t
1-9	Urt gozgor	107^ 32' 15"	47^ 34' 30"	Sn-286,8g/m3	Sn-220,3t
1-10	Mukhar	108^ 55' 30"	48^ 33' 30"	Sn-105-1585g/m4	Sn-212,03t
1-11	Oortsog ovoo	108^ 06' 00"	45^ 34' 00"	Sn-0,64-1,3% W-0,06%	Sn-40,0
1-12	Modtiin buleg	109^ 03' 00"	47^ 48' 00"	Sn-214-1056g/m3 W-16-245g/m3	Sn-1975t W-230,48t
1-13	Khuchi khaanii buleg	109^ 13' 00"	47^ 47' 00"	Sn-437-537g/m3 W-16-145g/m3	Sn-1685,3t W-369,6t
1-14	Onongiin buleg	109^ 35' 00"	49^ 09' 00"	Sn-182-530g/m3 W-65g/m3	Sn-438t W-20t
1-15	Deed kumiiriin buleg	109^ 26' 00"	49^ 02' 00"	Sn-110-1041g/m3 W-668g/m3	Sn-874t W-1010t
1-16	Omnodelgeriin buleg	109^ 45' 00"	47^ 39' 00"	Sn-125g/m3	Sn-257,1t
1-17	Tarkhat khonkhor	109^ 08' 30"	48^ 25' 48"	Sn-100-454g/m3	Sn-482,5t
1-18	Nert	109^ 14' 15"	48^ 24' 39"	Sn-100-952g/m3	Sn-55t
1-19	Baga gazar	105^ 56' 00"	46^ 10' 00"	Sn-0,001-0,1g/m3	Sn-2685,6t
1-20	Urt gozgor	107^ 33' 00"	47^ 33' 40"	Sn-286,4g/m3, Ta, ilmenite-226g/m3	Sn-36,8 Ta-17,9 ilmenite-199,9
		Tin occurrence			
1-21	Achin nuur	90^ 53' 00"	49^ 40' 00"	Sn-1,37%	Sn-15,0
1-22	Bogdiin rashaan	97^ 32' 00"	47^ 47' 00"	Sn-0,05-0,1%	Sn-60,0
1-23	Duut	102^ 48' 30"	46^ 50' 50"	Sn-0,05%	Sn-3,1t
1-24	Jargalant	102^ 03' 00"	47^ 04' 00"	Sn-0,2-0,3%	Sn-1,0
1-25	Soin hangai	106^ 10' 00"	48^ 02' 00"	Sn-0,2-0,5% WO3-0,5%	Sn-4,0 W-8,0

Code	Name of deposit and occurrence	Coordinates		Grade	Reserve/thous.t/
1-26	Bor ondor	106^ 09' 30"	46^ 29' 30"	Sn-0,02-0,3% WO0,01%	Sn-51,03 W-44
1-27	Orts-1	107^ 21' 00"	49^ 20' 00"	Sn-0,005-1,1%	
1-28	Salbart	107^ 23' 00"	49^ 20' 00"	Sn-0,01-0,65%, W-0,01-0,1%	
1-29	Buural khangai uul	107^ 35' 00"	47^ 32' 00"	Sn-168-628g/m3	Sn-0,024
1-30	Bayntsagaan	107^ 08' 00"	46^ 58' 00"	Sn-0,01-0,05%	Sn-14,3
1-31	Yl khudag	107^ 45' 00"	47^ 35' 00"	197-628g/m3	Sn-0,2
1-32	Baga khangai	107^ 26' 00"	47^ 28' 00"	Sn-0,01-0,62%	
1-33	Urmiin	107^ 34' 00"	47^ 43' 00"	Sn-5-10%	
1-34	Sain shand	107^ 38' 00"	45^ 38' 00"	Sn-0,1-0,25%	Sn-4,4
1-35	Yol khudag	107^ 45' 00"	47^ 34' 00"	Sn-230-410g/m3	Sn-58
1-36	Zuun toirom	107^ 38' 00"	46^ 09' 00"	Sn-0,1-0,3% Cu-0,1-1,85%	Sn-4,8 Cu-8,3
1-37	Ydgiin gol	108^ 53' 00"	48^ 00' 00"	Sn-272g/m3	Sn-0,14
1-38	Khoit khoroot	108^ 56' 00"	48^ 28' 00"	Sn-271g/m3	Sn-0,01
1-39	Khariat	108^ 56' 00"	48^ 29' 00"	Sn-271g/m3	Sn-0,1
1-40	Ikh saikhan ovooo	108^ 58' 00"	48^ 34' 00"	Sn-157-195g/m3	Sn-0,03
1-41	Shireet gol	108^ 51' 00"	48^ 33' 00"	Sn-130g/m3	Sn-0,007
1-42	Nergui	108^ 59' 00"	48^ 53' 00"	Sn-187,8g/m3	Sn-34,2t
1-43	Nergui	108^ 53' 00"	48^ 51' 00"	Sn-362,0g/m3	Sn-18,1t
1-44	Shovkh	108^ 02' 00"	45^ 38' 00"	Sn-0,1-1%	Sn-0,12
1-45	Dugan gol	108^ 45' 00"	47^ 59' 00"	Sn-95-97g/m3	Sn-113,0t
1-46	Mukkhar khondii	108^ 55' 00"	48^ 33' 00"	Sn-36-961g/m3	Sn-0,212
1-47	Burgastai-I	108^ 51' 00"	47^ 59' 00"	Sn-38, W-225g/m3	Sn-4,4 W-27t
1-48	Ikh saikhan	108^ 38' 00"	48^ 34' 00"	Sn-157-195g/m3	Sn-30t
1-49	Yudegiin gol	108^ 47' 00"	47^ 48' 00"	Sn-10-103g/m3	Sn-0,14
1-50	Orloviin khondii	109^ 46' 00"	47^ 20' 00"	Sn-0,1-0,5% W-0,03-,01%	Sn-0,2 W-0,4
1-51	Nariat	109^ 13' 00"	48^ 28' 00"	Sn-271g/m3	Sn-100
1-52	Tarkhad khonkhor	109^ 08' 00"	48^ 26' 00"	Sn-100-454g/m3	Sn-260
1-53	Bayntsogt	109^ 14' 00"	47^ 47' 00"	Sn-0,1-,03% W-0,01-0,5%	Sn-1,7 W-1,6
1-54	Omnodelger	109^ 48' 00"	47^ 59' 00"	Sn-3% Sn-850g/m3	Sn-350,4
1-55	Hujhaan	109^ 13' 00"	47^ 46' 00"	Sn-0,1-0,46g/m3	Sn-698,0t
1-56	Ikh sudag	109^ 43' 00"	47^ 48' 00"	Sn-378-909, W-48-353g/m3	Sn-135 W-14,4t

Code	Name of deposit and occurrence	Coordinates		Grade	Reserve/thous.t/
1-57	Innokentiin	109^ 40' 00"	49^ 08' 00"	Sn-0,1-0,48%	Sn-4,1t
1-58	Ikh delent	109^ 41' 00"	49^ 11' 00"	Sn-217g/m3	Sn-0,4
1-59	Nirma gol	109^ 14' 00"	48^ 25' 00"	Sn-100-962,0g/m3	Sn-0,06
1-60	Urd gorkhi	110^ 06' 00"	47^ 48' 00"	Sn-100-450,0g/m3	Sn-25t
1-61	Uliastain gol	110^ 53' 00"	49^ 07' 00"	Sn-0,02g/m3	Sn-3,0
1-62	Engeriin bulag	112^ 37' 00"	47^ 15' 00"	Sn-0,01-0,15%	Sn-130,0
1-63	Sonor davaa	112^ 02' 00"	48^ 22' 00"	Sn-0,05-0,3g/m3	Sn-0,5
1-64	Kholboo ovoo	112^ 04' 00"	48^ 15' 00"	Sn-0,001g/m3	Sn-75,0
1-65	Daamia	112^ 23' 00"	48^ 50' 00"	Sn-0,05g/m3	Sn-12,3
1-66	Delberekh bulag	112^ 16' 00"	48^ 52' 00"	Sn-0,05-0,1g/m	Sn-13,4
1-67	Shalz-I, II	112^ 19' 00"	48^ 39' 00"	Sn-0,01-0,2g/m3	Sn-60,6
1-68	Narsan khondlon	112^ 32' 00"	48^ 44' 00"	Sn-0,2998-29g/m3	Sn-25,0 P-9,5
1-69	Khukh uul	114^ 48' 00"	50^ 06' 00"	Sn-0,02-0,1g/m3	Sn-5-7,0
1-70	Zaagiin khondii	114^ 11' 00"	49^ 45' 00"	Sn-252g/m3	Sn-57,9
1-71	Zigei khondii	114^ 08' 00"	49^ 47' 00"	Sn-600g/m3	Sn-0,0065

Tungsten deposit

2-1	Khovd gol	88^ 49' 00"	48^ 45' 00"	W-5-19,3%,	W-26,3
2-2	Tsunkheg	90^ 03' 00"	49^ 11' 00"	W-0,1-5,0%	W-8,4
2-3	Kizil tau	90^ 13' 32"	49^ 13' 35"	W-1,3-3,4%	W-3,1
2-4	Ikh khairkhan	105^ 55' 45"	46^ 54' 45"	W-1,42-1,72%	W-2,3
2-5	Ongon khairkhan	105^ 10' 00"	47^ 03' 00"	W-0,1-811%	W-11,1 P-4,0
2-6	Khar chuluut	106^ 09' 00"	46^ 51' 00"	W-0,21-7,47%	W-0,7
2-7	Tsagaan davaa	106^ 06' 00"	48^ 11' 00"	W-up to 4,0%	W-2,9, P-0,7
2-8	Ulaan uul	106^ 02' 00"	46^ 52' 00"	W-0,026-2,2%	W-0,1
2-9	Ikh nartiin khiid	108^ 44' 00"	45^ 43' 00"	W-0,4-12,4%	W-0,6
2-10	Narangiin gol	109^ 40' 50"	48^ 18' 00"	W-0,7-1,75%	W-0,75
2-11	Buren tsogt	111^ 43' 00"	46^ 45' 00"	W-0,002-20%	W-0,5
2-12	Tumentsogt	112^ 08' 00"	47^ 38' 00"	W-0,1-2,7%	W-56,8t
2-13	Salaa	113^ 26' 00"	46^ 44' 00"	W-1,46-2,72%	W-2,3
2-14	Chuluun khoroot	114^ 20' 30"	49^ 42' 30"	W-0,8-1,0%	W-0,43

Code	Name of deposit and occurrence	Coordinates		Grade	Reserve/thous.t/
2-15	Tuv	115^ 35' 00"	45^ 56' 00"	W-0,127%, Be-0,009%	W-0,3 Be-4,5
2-16	Batguai	115^ 30' 00"	45^ 55' 05"	W-0,82%	W-2,9
2-17	Ar bayan	115^ 46' 00"	46^ 03' 00"	W-0,16-1,0%	W-0,2
2-18	Obor bayan	115^ 47' 00"	46^ 03' 00"	W-0,04-1,0% Mo-0,3%	W-1,6
2-19	Yegzer	115^ 24' 00"	45^ 54' 00"	W-0,12-0,20% Mo-0,05-0,12%	W-42,5 Mo-12,9
2-20	Omnot	116^ 17' 00"	46^ 00' 00"	W-0,11-2,13% Mo-0,01%	W-384 Mo-0,02

Tungsten occurrence

2-21	Arshaan gol	88^ 13' 00"	48^ 57' 00"	W-0,1-1,0%	
2-22	Bor burgas	88^ 48' 00"	48^ 52' 00"	W-0,13-0,19%	W-18, Bi-4,5
2-23	Nuuriin gol	88^ 19' 00"	49^ 22' 00"	W-0,13-0,19%	W-5-6
2-24	Dund salaa	88^ 39' 00"	48^ 53' 00"	W-0,01-0,5%	W-165,0
2-25	Mukhar	88^ 52' 00"	48^ 50' 00"	WO3--0,10%	W-10
2-26	Talintsa	88^ 35' 00"	48^ 44' 00"	W-0,7-1,0%	
2-27	Saha-sala	88^ 44' 00"	48^ 49' 00"	W-0,7%	
2-28	Khaalgat	89^ 12' 00"	48^ 47' 00"	W-0,1-0,5%	W-270,0
2-29	Tsast uul	89^ 07' 00"	48^ 35' 00"	WO3-0,10%	W-8
2-30	Tsagaan gol	89^ 06' 00"	48^ 58' 00"	W-0,18%	W-45
2-31	Khalgai	89^ 12' 00"	48^ 54' 00"	W-0,1-0,6%	W-165
2-32	Mushguu	89^ 19' 00"	48^ 42' 00"	W-3% Au-5g/t	W-10mlnAu-312kg
2-33	Sagsai	89^ 52' 00"	47^ 52' 00"	WO3-0,12-6,64%	W-0,15-0,8
2-34	Kuvsin	89^ 49' 00"	49^ 45' 00"	W-0,02-0,4%, Cu-0,02-0,5%	
2-35	Zuun tsengel	89^ 14' 00"	48^ 40' 00"	W-0,1-0,2%	W-40,0
2-36	Salaalag	90^ 14' 00"	49^ 13' 00"	W-260g/m3	W-29,0t
2-37	Deed orgoo	90^ 14' 00"	49^ 13' 30"	W-100g/m3	W-25,2T
2-38	Dood orgoo	90^ 13' 00"	49^ 12' 30"	W-275g/m3	W-16,0t
2-39	Baruun	90^ 10' 00"	49^ 12' 00"	W-up to 1%	W-34,0
2-40	Baruun	90^ 11' 00"	49^ 11' 40"	W-10% Mo-0,01-0,05%	W-19,0 Mo-15,0
2-41	Omnot	90^ 04' 00"	49^ 10' 00"	W-102g/3	W-8,5t
2-42	Achit nuur	90^ 50' 00"	49^ 40' 00"	W-0,01-0,3%	W-14-15,0
2-43	Tsunkheg	90^ 04' 00"	49^ 11' 00"	W-197-267,0g/m3	W-99,0

Code	Name of deposit and occurrence	Coordinates		Grade	Reserve/thous.t/
2-44	Salaalag	90^ 14' 00"	49^ 13' 00"		W-29,1
2-45	Achit nuruu	90^ 52' 00"	49^ 32' 00"	W-0,1-0,2%	W-15thous
2-46	Altan tsogts	90^ 27' 00"	48^ 53' 00"	W-0,1 Cu-0,72%	W-2,5 Cu-67
2-47	Tsinkhokh	90^ 04' 30"	49^ 11' 15"	W-200g/m3	W-0,305
2-48	Khuiten salaa gol	90^ 34' 00"	47^ 32' 00"	W-0,15%	W-307,5
2-49	Bakhlik bulag	90^ 13' 45"	49^ 12' 00"	W-0,2%	W-0,2
2-50	Salkhtiin khotol	90^ 58' 00"	49^ 11' 00"	W-up to 0,7%	
2-51	Shar ukhaa	90^ 58' 00"	49^ 31' 00"	W-up to 6%	
2-52	Omno khotol	91^ 35' 00"	48^ 56' 00"	W-0,2-0,3%	W-30
2-53	Khondlon gol	91^ 17' 00"	49^ 59' 00"	W-0,01-0,3%	
2-54	Uudav	92^ 22' 30"	46^ 22' 05"	W-3,29%	W-12,0
2-55	Khadnii khar uul	92^ 04' 00"	48^ 46' 00"	WO3-0,01% Mo-0,1%	W-3,7 Mo-54,6
2-56	Nariin davaa	92^ 26' 30"	46^ 28' 00"	W-492,1g/m3	W-0,1084
2-57	Gun jalga	95^ 42' 00"	45^ 33' 00"	W-0,15-0,2%	
2-58	Zadgai bulag	97^ 43' 00"	46^ 41' 00"	W-002-0,7%	W-14,0
2-59	Beliin bulag	97^ 58' 30"	46^ 49' 30"	W-0,001-0,02% Bi-0,007%	W-8,0 Bi-2,0
2-60	Urt am	98^ 20' 00"	47^ 13' 00"	W-0,0005-0,005% Zn-0,03-0,3%	W-100 Zn-40
2-61	Untaa ymaat gol	99^ 16' 00"	47^ 37' 00"	W-0,002%	W-28,0
2-62	Khets dorvolj	99^ 09' 00"	47^ 47' 00"	W-0,001-0,3% Mo-0,01-0,2%	W-70,0 Mo-4,2
2-63	Gurvan ekhet	100^ 31' 00"	46^ 30' 00"	W-0,005-0,03	W-765,6
2-64	Taatsiin gol	101^ 23' 00"	45^ 45' 00"	W-0,001-0,1%	W-2,2
2-65	Duut nuur	101^ 08' 20"	47^ 31' 30"	W-0,001-0,002	W-46t
2-66	Olziit	102^ 24' 00"	46^ 04' 00"	W-0,007-0,2%	W-4,4
2-67	Artsat	102^ 36' 00"	46^ 50' 00"	WO3-35,6%	W-0,5
2-68	Bulgatai	104^ 22' 00"	50^ 16' 00"	W-0,01 Ag-0,02kg/t	W-0,87 Ag-1,7t
2-69	Baruun khujiriin zuun enger	104^ 33' 00"	50^ 12' 00"	W-0,01kg/t	W-43,5t
2-70	Saikhan	104^ 13' 00"	48^ 23' 00"	W-0,042%, Sn-0,054%	W-12,4 Sn-13,4
2-71	Zuun tarvagatai	104^ 22' 00"	50^ 14' 00"	W-0,01 Ag-0,01kg/m3	W-0,01,Ag-0,02
2-72	Baga orkhtei uul	104^ 02' 00"	47^ 34' 00"	W-0,03%	W-2,8

Code	Name of deposit and occurrence	Coordinates		Grade	Reserve /thous.t/
2-73	Ochiriin khudag	105^ 57' 00"	46^ 52' 00"	W-0,12-0,8%	W-1,04
2-74	Bayan ondor	105^ 49' 00"	47^ 16' 00"	W-0,09-1,63%	
2-75	Sheelit	106^ 55' 00"	47^ 16' 00"	WO3-0,1%	W-3,4
2-76	Maikhant	106^ 04' 00"	48^ 11' 00"	W-3-5,0%	
2-77	Gun	106^ 04' 00"	48^ 10' 00"	W-0,01-0,72%	
2-78	Naadam	106^ 01' 00"	46^ 51' 00"	W-0,013-0,091%	W-26,3
2-79	Maikhan khudag	106^ 01' 00"	46^ 51' 00"	W-0,02-3,49%	W-238
2-80	Khar chuluut	106^ 09' 00"	46^ 51' 00"	W-0,21-7,74%	W-610,1
2-81	Kheseg-I	106^ 54' 40"	47^ 15' 35"	W-0,1-0,5%	W-3386
2-82	Shine	106^ 12' 00"	46^ 52' 00"	W-0,2-1,6%	
2-83	Bayan baraat	106^ 11' 00"	46^ 51' 00"	W-0,4%	
2-84	Saikhan	106^ 12' 00"	48^ 32' 00"	W-0,042%	
2-85	Bor ondor	106^ 09' 00"	46^ 37' 00"	W-0,05-0,1%	
2-86	Kharaat bulag	107^ 30' 00"	47^ 10' 00"	W-0,02-0,85%	W-84,3
2-87	Gajil-40	107^ 59' 00"	45^ 52' 00"	W-0,0005-2,0% Bi-0,0005-0,002%	W-204 Bi-0,9
2-88	Baruun dutluur	107^ 52' 00"	47^ 43' 00"	W-0,03%	
2-89	Nomgon uul	107^ 43' 15"	42^ 45' 20"	W-0,005-0,07%	W-350,0
2-90	Janchivlan	107^ 36' 00"	47^ 34' 00"	W-0,29-1,19%	W-49
2-91	Ger chuluu-1	108^ 31' 00"	45^ 39' 00"	W-0,05%, Bi-0,04%	W-0,26 Bi-0,086
2-92	Ger chuluu-2	108^ 41' 00"	45^ 36' 00"	W-0,44% Bi-0,02%	W-0,22 Bi-0,055
2-93	Udgiin gol	108^ 49' 00"	48^ 08' 00"	W-0,2%	W-0,0032
2-94	Tovd	109^ 57' 00"	48^ 13' 00"	W-0,01-0,3%	
2-95	Khert inni	109^ 06' 00"	48^ 30' 00"	W-80g/m3	W-5,0
2-96	Narangiin gol	109^ 40' 00"	48^ 18' 00"	W-7,3%	W-0,75
2-97	Zuun burdiin gol	110^ 06' 00"	47^ 48' 00"	W-15 g/t	W-252t
2-98	Ondor tsagaan ovoo	110^ 10' 00"	47^ 52' 00"	W-0,09-0,113%	W-225159
2-99	Ysh uul	111^ 53' 00"	49^ 07' 00"	W-0,005-1,0%	W-2,9
2-100	Suman uul	111^ 01' 00"	46^ 07' 00"	W-0,12-0,36%	W-20-30
2-101	Tsagaan chuiuut	111^ 26' 00"	48^ 17' 00"	W-0,8-0,1%	
2-102	Buyant	111^ 02' 00"	46^ 17' 00"	W-0,05-10%	

Code	Name of deposit and occurrence	Coordinates		Grade	Reserve/thous.t/
2-103	Khush	112^ 13' 00"	48^ 02' 00"	W-0,15-0,2%	
2-104	Bayn ulz	112^ 30' 00"	49^ 02' 00"	W-0,66-1,0% Mo-0,23%	W-21,9 Mo-2,9
2-105	Khoit	112^ 05' 00"	47^ 39' 00"	W-0,35%	
2-106	Norovlin tolgoi	113^ 21' 00"	49^ 38' 00"	W-0,037% Mo-0,039%	W-0,113Mo-0,121
2-107	Sudiin khudag	114^ 27' 00"	46^ 24' 00"	W-up to 0,82%, Be-0,17%	
2-108	Dagai	114^ 39' 00"	49^ 20' 00"	W-0,22%	
2-109	Sheree gol	115^ 31' 00"	45^ 54' 30"	W-0,003-0,1%	W-28,2t
2-110	Bat gun	115^ 30' 00"	45^ 55' 00"	WO3-0,82%	W-0,15
2-111	Itgelt	115^ 57' 00"	46^ 02' 00"	W-up to 2,7%	
2-112	Buural tolgooi	115^ 10' 00"	49^ 07' 00"	W-0,03%	
2-113	Nogoon tolgoi	116^ 01' 00"	46^ 06' 00"	W-up to 59%, Mo-0,04%	
2-114	Urt	116^ 08' 00"	46^ 11' 00"	W-0,01-0,05%	
2-115	Tsagaan chuluut	116^ 10' 00"	46^ 10' 00"	W-up to 1,01%	
2-116	Numrigiin gol	119^ 29' 00"	46^ 55' 00"	W-0,08-0,09%	
2-117	Tsagaan group	119^ 29' 00"	46^ 47' 00"	W-0,01-0,1%	

Molybdenum occurrence

3-1	Deed iluur	108^ 47' 00"	48^ 47' 00"	Mo-1,57%	Mo-36,38
3-2	Ondor tsagaan	109^ 15' 00"	47^ 52' 00"	Mo-0,02%	Mo-26,2 P-15,1
3-3	Tsagaan chuluut	110^ 11' 00"	47^ 42' 00"	Mo-0,005-0,194%	Mo-34,3 P-54
3-4	Avdar tolgoi	114^ 51' 00"	49^ 40' 00"	Mo-0,1% Cu-0,33%	Mo-5,2 Cu-120
3-5	Zuun salaa	89^ 13' 00"	48^ 36' 00"	Mo-0,12-0,13%	Mo-40,0
3-6	Molibden	90^ 13' 00"	49^ 13' 00"	Mo-0,01%	Mo-6,75
3-7	Burat	90^ 10' 00"	49^ 12' 00"	Mo-0,5% Be-0,01%	Mo-2,5 Be-0,301
3-8	Turgen gol	91^ 36' 00"	49^ 28' 00"	Mo-0,06-0,2% Bi-0,06%	
3-9	Ulaan enger	91^ 24' 00"	50^ 00' 00"	Mo-0,033% Cu -0,024%	Mo-48,6 Cu-67
3-10	Khadan khar uul	92^ 03' 40"	48^ 45' 35"	Mo-0,032-1,0% W-0,01-1,0%	Mo-54,6 W-32,7
3-11	Ilrel-31	96^ 33' 40"	46^ 40' 35"	Mo-0,05% Cu-0,007%	Mo-9 Cu-88,3
3-12	Ilrel-13	96^ 35' 10"	46^ 41' 12"	Mo-0,027% Cu-0,068%	Mo-2,27 Cu-57,1
3-13	Ilrel-30	96^ 34' 30"	46^ 40' 25"	Mo-0,0043% Cu-0,0057%	Mo-25,7 Cu-379
3-14	Ilrel-25	96^ 36' 00"	46^ 40' 30"	Mo-0,0035% Cu-0,02%	Mo-43,9 Cu-872

Code	Name of deposit and occurrence	Coordinates		Grade	Reserve/thous.t/
3-15	Ilrel-26	96^ 36' 20"	46^ 40' 35"	Mo-0,02% Cu-0,018%	Mo-341 Cu-2216
3-16	Ilrel-27	96^ 36' 35"	46^ 40' 46"	Mo-0,13% Cu-0,09%	Mo-6,37 Cu-69,1
3-17	Ilrel-4	96^ 35' 40"	46^ 39' 26"	Mo-0,007% Cu-0,035%	Mo-621,2 Cu-370
3-18	Ilrel-5	96^ 36' 15"	46^ 39' 20"	Mo-0,015% Cu-0,5%	Mo-13,6 Cu-423
3-19	Ilrel-22	96^ 34' 20"	46^ 40' 45"	Mo-0,15% Cu-0,07%	Mo-2,55 Cu-88
3-20	Ilrel-23	96^ 28' 42"	46^ 34' 35"	Mo-0,08% Cu-0,04%	Mo-28,0 Cu-14
3-21	Khuren asga uul	96^ 23' 00"	48^ 08' 00"	Mo-0,03%	
3-22	Tal bulag	96^ 58' 00"	46^ 41' 50"	Mo-0,0014% Cu-0,01%	Mo-110,3 Cu-4613
3-23	Buynt gol	97^ 50' 00"	47^ 30' 00"	Mo-0,0005% W-0,0001%	Mo-16,8 W-3,36
3-24	Ulaan bogch uul	97^ 37' 00"	47^ 21' 40"	Mo-0,001% Sn-0,001%	Mo-3,92
3-25	Deed ulaan tolgoi	98^ 41' 00"	49^ 32' 00"	Mo-0,005% Cu-0,01%	Mo-22,5 Cu-57,2
3-26	Altan ovoo	98^ 55' 00"	50^ 17' 00"	Mo-0,016%	Mo-4,2
3-27	Zost uul	98^ 20' 00"	48^ 42' 00"	Mo-0,03% Cu-0,05%	Mo-101,0 Cu-961
3-28	Ulaan uul	99^ 46' 00"	47^ 22' 00"	Mo-0,0005-0,001%	Mo-0,1
3-29	Zuun mod	99^ 12' 30"	43^ 57' 30"	Mo-0,02%	Mo-10,5
3-30	Khots dorvolj	99^ 09' 00"	47^ 48' 00"	Mo-0,20%	Mo-76
3-31	Ulaan nuur	99^ 19' 40"	49^ 38' 50"	Mo-0,02%	Mo-5,4
3-32	Altgana gol	100^ 25' 00"	49^ 51' 00"	Mo-0,006-0,035%	Mo-13,2
3-33	Uul gashuunii khudag	102^ 06' 00"	44^ 10' 00"	Mo-0,01-0,1%	Mo-24,6
3-34	Mankhatai	104^ 41' 00"	49^ 46' 00"	Mo-0,03-0,6%	
3-35	Baruun khujir	104^ 25' 00"	50^ 18' 00"	Mo-0,1% W-0,03%	Mo-1,4 W-0,4
3-36	Bulagtai	104^ 22' 00"	50^ 16' 20"	Mo-0,04% W-0,004%	Mo-819 W-819,0
3-37	Yshlit	104^ 48' 00"	48^ 56' 00"	Mo-200 Co-200g/t	Mo-0,14 Co-0,135t
3-38	Unnamed-28	107^ 55' 00"	45^ 47' 00"	Mo-0,005-0,2%	
3-39	Bayantsogt	109^ 15' 00"	47^ 48' 00"	Mo-0,05-0,06%, W-0,05-0,11%	Mo-91,0
3-40	Devteer II	109^ 16' 00"	46^ 24' 00"	Mo-0,001-0,15%	Mo-11,2
3-41	Bayan ovoo	109^ 22' 00"	46^ 23' 00"	Mo-0,005-0,03% W-0,005-0,65%	Mo47,8 W-6,6
3-42	Ikh uul	111^ 46' 00"	47^ 23' 00"	Mo-0,01-0,3%	Mo-55,0
3-43	Tsagaan ovoo	112^ 51' 00"	46^ 59' 00"	Mo-0,015% Cu-0,01%	Mo-0,806 Cu-3,1
3-44	Uchastok-10	112^ 08' 00"	47^ 11' 00"	Mo-0,02% Cu-1%	Mo-6,24 Cu-249

Code	Name of deposit and occurrence	Coordinates		Grade	Reserve /thous.t/
3-45	Ariin nuur	113^ 57' 00"	47^ 13' 00"	Mo-0,06-0,1%	Mo-25,8, Cu-70
3-46	Ar bulag	113^ 51' 00"	49^ 00' 00"	Mo-0,01-0,067% Cu-1,0%	Mo-5, Cu-8
3-47	Lutaa	114^ 48' 00"	49^ 34' 00"	Mo-0,01-0,14% Cu-0,01-0,05%	Mo-5, Cu-3
3-48	Nergui	114^ 49' 00"	49^ 35' 00"	Mo-0,04% Cu-0,02%	Mo-7, Cu-2,5
3-49	Tsagaan uul	115^ 56' 12"	46^ 02' 35"	Mo-0,069-0,72%	Mo-0,163
3-50	Tarvagatai	116^ 05' 00"	46^ 09' 00"	Mo-0,01% W-0,08%	
		Bismuth occurrence			
4-1	Shiber gol	91^ 11' 00"	49^ 23' 00"	Bi-0,01-1,0%	
4-2	Nuuryn tolgoi	91^ 54' 12"	48^ 34' 16"	Bi-0,08-0,2%, V-0,1-1%	
4-3	Nuuryn tolgoi 1	91^ 53' 25"	48^ 33' 32"	Bi-0,19-5,15%	
4-4	Khuren bulag	91^ 55' 00"	48^ 31' 00"	Bi-0,02-0,45%, Li-0,1-1%	Bi-4,5, Li-1,0
4-5	Shar tolgoi	92^ 44' 00"	49^ 03' 00"	Bi-0,01-0,5%	
4-6	Takhilt uul	96^ 05' 00"	45^ 44' 00"	Bi-0,08-0,2% V-0,1-1%	
4-7	Tsagaan khonkh	99^ 50' 00"	48^ 22' 00"	Bi-0,02-0,45% Li-0,1-1%	
4-8	Olont	104^ 53' 00"	50^ 15' 00"	Bi-0,1% W-0,05%	Bi-10,0 W-5t
4-9	Naikhan uul	104^ 54' 37"	50^ 15' 57"	Bi-0,07%	Bi-0,15t
4-10	Kheregch	104^ 54' 00"	50^ 15' 00"	Bi-1,0g/t	Bi-0,60t
4-11	Khojuu ovoo	104^ 44' 00"	50^ 18' 00"	Bi-0,19-1,5%	Bi-8,6t
4-12	Ilrel-107,114	105^ 06' 10"	50^ 17' 37"	Bi-0,01% Bi-300g/t	Bi-0,05t 3,24t
4-13	Ilrel-130	105^ 11' 41"	50^ 14' 46"	Bi-0,02%	Bi-0,21t
4-14	Ilrel-123	105^ 12' 50"	50^ 17' 12"	Bi-1g/t	Bi-16,2t
4-15	Tashir uul	105^ 28' 08"	50^ 12' 37"	Bi-0,002%	Bi-0,006t
		Tantalum occurrence			
5-1	Khatuu	91^ 56' 00"	48^ 53' 00"	Ta2O5-0,011%, Nb2O5-0,12%	Ta-6,7 Nb-73,5
5-2	Altan boom	98^ 57' 00"	50^ 18' 00"	Ta-0,09% Nb-0,009%	Ta-23,4 Nb-2,4
5-3	Urt gozgor	107^ 32' 00"	47^ 34' 00"	Sn-12-392,Ta-48-585g/m3	Sn-6,8 Ta-Ni-7
		Beryl occurrence			
6-1	Buraat	90^ 11' 00"	49^ 11' 00"	Be-0,22-1,38%	Be-301t
6-2	Bulgan gol	91^ 23' 00"	46^ 35' 00"	Be-0,0025-0,0015%	Be-1,4t
6-3	Khargait	91^ 22' 00"	46^ 40' 00"	Be-1,45kg/m3	Be-7,1t
6-4	Bulgan	91^ 22' 00"	46^ 37' 00"	Be-6-15%	Be-1,4t

Code	Name of deposit and occurrence	Coordinates		Grade	Reserve /thous.t/
6-5	Bulgat	91^ 24' 42''	46^ 37' 00''	Be-0,02-13,3%	Be-4,4t
6-6	Bulgan tal	91^ 23' 42''	46^ 36' 00''	Be-2,4kg/m3	Be-0,9t
6-7	Shoroot	91^ 25' 12''	46^ 36' 12''	Be-0,017-2,7kg/m3	Be-2,7t
6-8	Angirt gol	92^ 53' 00''	46^ 06' 00''	Be-0,01-0,1%	
6-9	Alag teeg uul	92^ 24' 00''	46^ 05' 00''	Be-0,01%	
6-10	Shar bulag	92^ 46' 00''	46^ 06' 00''	Be-0,01-0,3%	
6-11	Khoit khooloi gol	93^ 21' 00''	45^ 52' 00''	Be-3,67kg/m3	Be-12,0t
6-12	Baga ikh Yamaat	97^ 06' 00''	49^ 46' 00''	Be-0,06%	
6-13	Ygaan del	98^ 21' 20''	44^ 54' 05''	Be-0,01-0,3%	Be-0,013
6-14	Unnamed	103^ 41' 00''	44^ 57' 00''	Be-0,0007%, Zr-0,02%	
6-15	Dulaan ovoo	103^ 12' 00''	46^ 49' 00''	Be-3,6%	
6-16	Khurkheree	105^ 00' 18''	50^ 13' 48''	Be-0,015%	Be-10t
6-17	Bumbat khudag	105^ 50' 00''	46^ 57' 10''	Be-0,2-0,4%	
6-18	Urt gozgor	107^ 34' 30''	47^ 32' 15''	Be-0,005-0,5%	Ta+Ni-7 microlite-8,4
6-19	Ikh nartiin khiid	108^ 34' 00''	45^ 37' 00''	Be-5%	
6-20	Busiin chuluu	110^ 09' 20''	46^ 14' 00''	Be-0,005-0,5%	
6-21	Bayan uul	115^ 49' 00''	46^ 03' 00''	Be -20-30% Mo-0,015%	Be-1,3t Mo-2,4
				Niobium occurrence	
7-1	Batolzii	91^ 59' 00''	48^ 41' 10''	Nb-0,035% It-0,02%	Nb-66,9 It-24,7
7-2	Buural	93^ 03' 00''	49^ 26' 00''	Nb-0,1%	Nb-23,1
7-3	Khag	93^ 01' 00''	49^ 33' 00''	Nb-0,1%	Nb-6,5
7-4	Tsakhir	94^ 56' 00''	48^ 33' 00''	Nb-0,5% Ta-0,02-0,08%	
7-5	Dariga uul	98^ 41' 00''	49^ 33' 00''	Nb-0,037% Zn-0,035%	Nb-5,8 Zn-160,2
7-6	Arhanat	103^ 39' 00''	49^ 30' 00''	Nb-0,03-0,1%,Ta-0,04-0,08%	
7-7	Khan bogd	107^ 04' 00''	43^ 02' 00''	Nb-620g/m3,Ta-2,3g/m3	
				Litium occurrence	
8-1	Yagaan del	98^ 21' 20''	44^ 54' 05''	LiO2- 0,47%	Li-0,013
8-2	Khokh del ulaan	108^ 49' 00''	46^ 00' 00''	Li-0,006-1,18%	Li-0,36
8-3	Monkhtiin tsagaan dorvoljin	108^ 22' 00''	45^ 53' 00''	Li2O-0,03-2,27% Rb2O-0,09% Cs-0,03-0,1% Be-0,2-0,4%	Li-15,0 Rb-6,5 Cs-0,8 Be-36,2

Code	Name of deposit and occurrence	Coordinates		Grade	Reserve /thous.t/
8-4	Tsagaan dorvoljin	108^ 02' 00''	45^ 46' 00''	Li-0,43%	Li-14,7
		Zirconium occurrence			
9-1	Tsookhnii shovgor	91^ 47' 00''	48^ 35' 00''	Zr-0,034%, Nb-0,004%	Zr-474 Nb-33,0
9-2	Khuren bulag	91^ 55' 00''	48^ 31' 00''	Zr-0,9%,Nb-0,2%	Zr-4,5 Nb-1,0
9-3	Uzuur khuren tolgoi	91^ 56' 00''	48^ 30' 00''	Zr-0,8-4,57%, Nb-0,014%	Zr-28,7 Nb-0,3
9-4	Khalzan byrenteeg	91^ 56' 00''	48^ 24' 00''	Zr-1,46%, Nb-0,2%	Zr-2,4 Nb-0,3
9-5	Maikhant	91^ 09' 35''	48^ 51' 15''	Zr-0,49%, Nb-0,04%	Zr-249, Nb-29,9
9-6	Shar tolgoi	92^ 45' 00''	49^ 04' 00''	ZrO2-0,36%, Nb2O5-0,05%	Zr-1401 Nb-199
9-7	Ulaan tolgoi	93^ 02' 00''	49^ 27' 00''	ZrO2-0,13% Nb2O5-0,076%	Zr-126,8 Nb-72
9-8	Khokh tolgoi	94^ 18' 00''	50^ 14' 00''	ZrO2-0,3-0,8% Ta2O5-0,2%	Zr-10,0 Ta-400
9-9	Ondor	107^ 40' 25''	47^ 16' 18''	Zr-0,4%	Zr-600

LOCATION MAP OF RARE METAL'S (As, Sb, Hg, Sr, REE) DEPOSITS AND OCCURRENCES

MONGOLIA

Scale 1:2 500 000

GEOLOGICAL INFORMATION CENTER

September, 2002

Series 6

All rights of the producer reserved.
Unathorised copying prohibited

BAYAN-ULGII
UVS
KHOVD
ZAVKHAN
ARKHANGAY
BULGAN
SELENGE
DARKHAN-UUL
ORKHON
KHENTII
DORNOD
SUKHBAATAR
TUV
GOVI-SUMBER
UVURKHANGAY
GOVI-ALTAY
BAYANKHONGOR
DUNDGOVI
DORNOGOVI
UMNUGOVI

KIZIL
IRKUTSK
BAYKAL
ULAAN-UD
Gusinioozersk
Zakamensk
Khiagt
SUKHBAATAR
Krasnii Chikoy
Zabaykalsk
Manjuur
Khaylaar
Kuray
ULAANGOM
HOVD
ULIASTAY
ALTAY
MURUN
DARKHAN
ERDENET
BULGAN
ULAANBAATAR
CHOYBALSAN
DZUUNMOD
UNDURKHAAN
BARUUN-URT
TSETSERLEG
BAYANKHONGOR
ARVAYKHEER
CHOYR
MANDALGOVI
SAYNSHAND
DALANZADGAD
Ereen

Uvs nuur
Khyargas
Khar
Khar Us
Khar Nuur
Khovd
Buyant
Khoit Tsagaan
Telmen
Tes
Khuvsgul Nuur
Shishhed
Eg
Khanui
Orkhon
Tuul
Kharaa
Chuluut
Terkhiin Tsagaan
Khanuy
Bayan Tsagaan
Tuin
Khoit Tamir
Chuluut
Tuul
Orog
Buun Tsagaan
Ulaan
Dund Tamir
Tuul
Orkhon
Kharaa
Menkher
Ulz
Onon
Ber

1-1 1-2 1-3 1-4 1-5 1-6 1-7 1-8 1-9
2-1 2-2 2-3 2-4 2-5 2-6 2-7 2-8 2-9 2-10 2-11 2-12 2-13 2-14 2-15 2-16 2-17 2-18 2-19 2-20 2-21 2-22 2-23
3-1 3-2 3-3 3-4 3-5 3-6 3-7 3-8 3-9 3-10 3-11 3-12
4-1 4-2 4-3 4-4 4-5
5-1 5-2 5-3 5-4 5-5 5-6 5-7 5-8 5-9 5-10 5-11 5-12 5-13 5-14 5-15 5-16 5-17 5-18 5-19 5-20 5-21 5-22
6-1 6-2

LEGEND

COUNTRY BORDER
PROVINCE BOUNDARY
SUBPROVINCE BOUNDARY
CAPITAL BOUNDARY
PROVINCIAL CAPITAL
RIVERS, LAKES
RAILROADS
MAIN ROADS

DEPOSITS AND OCCURENCES

1-2 As
2-20 Sb
3-4 Hg
4-5 Sr
5-1 REE
6-1 Y
DEPOSIT
OCCURRENCE

25 0 25 50 75 100 125 150Km

Mineral Resources Authority of Mongolia

Geologic Information Center

Brief information of Mongolian commodities

Earth Rare Metals and Dispersed Elements

< Location map series 6 >

211238 Ulaanbaatar, Chingeltei District
Square “Barilgachdyn”, 5th State Property Building
Tel: -316-673, Fax: (+976-11)-317-797
Email:geolcenter@mongol.net
HTTP://WWW.MRAM.MN

Code	Name of deposit and occurrence	Coordinates		Grade	Reserve / thous.t/
		Arsenic occurrence			
1-1	Khairs	91^00'00''	50^14'00''	As-0,1-0,5%	
1-2	Tsamgiin uul	91^20'00''	50^20'00''	As-0,1-0,5%	
1-3	Bayan zurkh	103^00'00''	47^15'00''	As-0,3-0,5%	
1-4	Sair	104^55'30''	42^09'10''	As-0,5%	
1-5	Bat gol	112^36'00''	49^16'00''	As-0,01-0,1%	
1-6	Zaagiin khondii	114^08'00''	49^46'00''	As-0,5-1% Au-1,5g/t	
1-7	Nergui-174	114^46'00''	50^08'00''	As-1%	
1-8	Tsagaan khondii	114^16'00''	49^44'00''	As-1,5g/t Sb-0,08%	
1-9	Dund bayan khoshuu	115^15'30''	45^53'50''	As-0,1-0,3%	As-0,01
		Antimony occurrence			
2-1	Nergui	91^14'00''	45^14'00''	Sb, Bi-0,1-1%	
2-2	Tavan khar uuliin buleg	91^11'40''	47^34'40''	Sb-1,20% Zn-0,07%	Sb-4,8 Zn-2,8
2-3	Olon bulag	91^16'00''	45^12'00''	Sb-4-7%	Sb-10-12
2-4	Ar khovchiin am	98^52'00''	47^14'00''	Sb-0,02-1,0%	
2-5	Ar khuviin am	98^29'00''	47^13'00''	Sb-0,3-1%	
2-6	Urt am	98^33'00''	47^11'00''	Sb-0,0005-0,005%	Sb-0,1
2-7	Asgat uul	98^28'00''	46^58'00''	Sb-0,01-0,02%	Sb-32,0
2-8	Nergui	98^24'40''	47^14'20''	Sb-1,0%	
2-9	Metegiin ovoo	98^53'00''	47^15'00''	Sb-0,1-1%	
2-10	Bocgiin ukhaa	103^54'00''	47^56'38''	Sb-0,01-0,5%	Sb-187,5
2-11	Tsagaan uzuur	103^58'00''	47^58'20''	Sb-0,01-0,2%	Sb-39
2-12	Khurts ondor	103^56'15''	47^59'15''	Sb-0,01-0,2%	Sb-68,0
2-13	Naran	104^37'00''	42^05'00''	Sb-1,0%	Sb-200
2-14	Zuun Togoo Uul	107^35'40''	42^35'40''	Sb-0,07%, Ni-0,07%	Sb-14,7 Ni-29,7
2-15	Baruun Togoo Uul	107^32'50''	42^31'40''	Sb-0,01-0,5%	Sb-23,4 Ni-0,23

Code	Name of deposit and occurrence	Coordinates		Grade	Reserve / thous.t/
2-16	Toliin khuren uul	107^41'00''	42^32'15''	Sb-0,1-0,5%	Sb-0,24
2-17	Tsakhuir tolgoi	108^28'15''	42^34'50''	Sb-0,02% As-0,04%	Sb-18,3 As-41,2
2-18	Khust uul	114^04'00''	49^57'00''	Sb-1% Ag-10g/t	
2-19	Khuts ondor	114^07'00''	50^04'00''	Sb-1,08-2,1%	
2-20	Tsagaan chuluut	114^08'00''	45^12'00''	Sb-0,3-1,0%	
2-21	Khokh chuluut	114^03'20''	49^53'15''	Sb-0,7-1,0%	
2-22	Tagiin burd	114^02'00''	49^52'00''	Sb-0,02-0,4%	
2-23	Modot ondor	114^10'00''	49^26'00''	Sb-0,1-1% Pb-0,1-0,3%	
	Mercury occurrence				
3-1	Olgii	89^51'00''	48^56'00''	Hg-0,05%, Ag-70g/t	
3-2	Ulaan khus	89^31'30''	49^01'00''	Hg-0,001%	Hg-0,158
3-3	Balj	106^40'00''	48^36'00''	Hg-0,5-5%	
3-4	Thunhel	106^46'00''	48^39'00''	Hg-2g/m3	
3-5	Ilrel-17	106^31'20''	44^18'40''	Hg-0,3%	
3-6	Ulaan ovoo	106^32'00''	44^19'00''	Hg-0,01-0,26%	
3-7	Khangi ovoo	109^25'00''	42^28'00''	Hg-24,7g/t	Hg-1,54
3-9	Khujirt gol	112^11'00''	49^25'00''	Hg-1,5g/m3	Hg-0,009
3-10	Khotol nuur	112^18'00''	48^58'00''	Hg-0,1-0,3%	
3-11	Dalai am gol	112^25'00''	49^09'00''	Hg-0,3g/t	
3-12	Khartsat	114^14'00''	49^53'00''	Hg-0,01-0,5%	
	Strontium deposit				
4-1	Mushgai khudag	104^00'00''	44^23'00''	Sr-0,1-13,5%	me-6,1mln
4-2	Bayan khoshuu	104^21'00''	44^20'00''	Sr-0,8-28,2%	ore-1,8mln
	Strontium occurrence				
4-3	Khotgor	104^40'00''	44^07'00''	Sr-1,0%	
4-4	Nergui	105^25'50''	44^19'00''	Sr-8,9-35,3%	

Code	Name of deposit and occurrence	Coordinates		Grade	Reserve / thous.t/
4-5	Number 1-37	108^18'00''	43^41'00''	Sr-6,56%	
4-6	Khust ondor	114^04'00''	50^05'00''	Sr-0,1-1,0%	
4-7	Tagiin bulag	114^02'00''	49^52'00''	Sr-0,01-0,08% As-0,02-0,4%	
				Rare earth deposit	
5-1	Khalzan buregtei	91^57'00''	48^23'00''	Ta2O5-0,011 Nb2O5-0,20%ZrO2-1,46 Y2O5-0,112%TR-0,30%	Nb-600, Ta-35,0 Zr-4000,0 Y-100 TR-900,0
5-2	Luugiin gol	108^32'04''	42^58'45''	Tr-3,2%	Tr-125,1P- 300,0
5-3	Tsagaan chuluut	110^30'00''	47^58'34''	Tr-95-750g/t	Tr-757
				Rare earth occurrence	
5-4	Khoit khuldiin gol	93^21'00''	45^52'00''	Tr-up to 1,25%	
5-5	Kholboo khudag	93^55'00''	45^43'00''	Tr-0,08-50%	
5-6	Khokh tolgoi	94^18'00''	50^14'00''	Tr-0,1-0,2 Nb2O5-0,2% Ta2O5-0,05-0,2%	Tr-100, Nb-100 Ta-400
5-7	Khuldin gol	95^23'00''	45^53'00''	Tr-0,08-1,28%	
5-8	Ujig gol	99^46'00''	50^15'40''		
5-9	Ar gol	99^53'55''	50^28'20''		
5-10	Yarhis gol /dep/	100^23'30''	50^16'50''	Nb-0,01% La-0,002 % Ce-0,5 Y-0,05 Ge-0,002%	
5-11	Aduun gol	100^13'00''	50^19'00''	La-0,1 Nb-0,06 Zr-0,02% Y-0,02 Ga-0,008 % Ce-0,1-0,02%	
5-12	Ust gol	100^05'00''	50^28'00''	Y-0,01-0,05 Ga-0,01-0,1% Tr-0,01 Ce-0,3 La-0,3%	
5-13	Berh (¹ 49)	100^03'00''	50^19'00''		
5-14	Orgon khajuu	102^56'00''	48^03'00''	Zr-0,007-0,3, Sr-0,03-0,7%	
5-15	Khotgor	104^40'00''	44^07'00''	RO-0,2-0,48%	
5-16	Mushgai khudag	104^10'00''	44^20'00''	TR-0,1-13,5%	TR2O3-6,1mln.t
5-17	Kharaa gol	105^53'00''	48^58'00''	Tr-0,03-4,7%	
5-18	Khuriin char tolgod-1	108^10'00''	42^53'30''		
5-19	Khuriin char tolgod-2	108^11'00''	42^52'30''		
5-20	Olgii khiid	108^14'00''	48^38'00''	La-260 Ce-300g/t Rb-0,3%	

Code	Name of deposit and occurrence	Coordinates		Grade	Reserve / thous.t/
5-21	Navchin gol	109^58'00''	48^20'00''	monotsit-0,5-100g/m3	
5-22	Mogoi chuluut	110^30'04''	47^30'40''	Tr2O3-0,5% Pb-0,4% Zn-0,5%	Tr-8, Pb-1,6, Zn-7,4
5-23	Ar khuruut	110^05'00''	48^24'00''		
	Yttrium occurrence				
6-1	Shar khooloi	92^45'00''	49^03'00''	Y-0,05-0,8% Nb-0,02-0,2% Ta-0,02%	
6-2	Ondor	107^40'00''	47^16'00''	Y-0,04% Zr-0,4% Ce-0,1%	

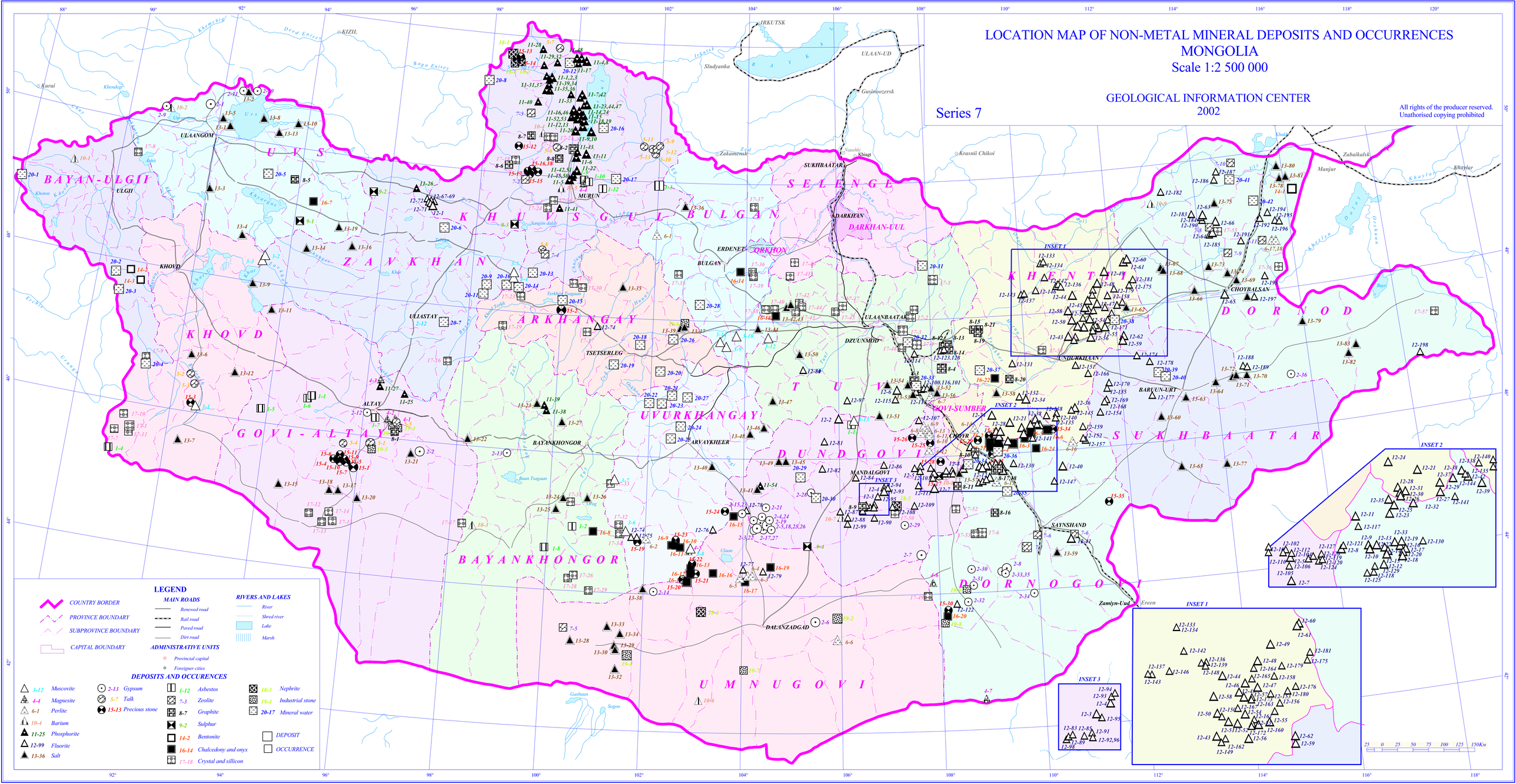
LOCATION MAP OF NON-METAL MINERAL DEPOSITS AND OCCURRENCES
MONGOLIA
Scale 1:2 500 000
GEOLOGICAL INFORMATION CENTER
2002
Series 7
All rights of the producer reserved.
Unathorised copying prohibited
LEGEND
COUNTRY BORDER
PROVINCE BOUNDARY
SUBPROVINCE BOUNDARY
CAPITAL BOUNDARY
MAIN ROADS
Renewed road
Rail road
Paved road
Dirt road
ADMINISTRATIVE UNITS
Provincial capital
Foreigner cities
RIVERS AND LAKES
River
Shred river
Lake
Marsh
DEPOSITS AND OCCURENCES
3-12 Muscovite
4-4 Magnesite
6-1 Perlite
10-4 Barium
11-25 Phosphorite
12-99 Fluorite
13-36 Salt
2-13 Gypsum
5-7 Talk
15-13 Precious stone
1-12 Asbestos
7-3 Zeolite
8-7 Graphite
9-2 Sulphur
14-2 Bentonite
16-14 Chalcedony and onyx
17-18 Crystal and sillicon
18-3 Nephrite
19-4 Industrial stone
20-17 Mineral water
DEPOSIT
OCCURRENCE
INSET 1
INSET 2
INSET 3
BAYAN-ULGII
UVS
KHOVD
ZAVKHAN
KHUVSGUL
ARKHANGAY
BULGAN
SELENGE
DARKHAN-UUL
ORKHON
ULAANBAATAR
TUV
GOVI-ALTAY
UVURKHANGAY
BAYANKHONGOR
DUNDGOVI
DORNOGOVI
SUKHBAATAR
KHENTII
DORNOD
GOVI-SUMBER
UMNUGOVI
ULAANGOM
KHOVD
ULGII
MURUN
ERDENET
DARKHAN
CHOIR
ZUUNMOD
TSETSERLEG
ULIASTAY
ALTAY
BAYANKHONGOR
ARVAYKHEER
MANDALGOVI
DALANZADGAD
SAYNSHAND
ZAMIYN-UUD
UNDURKHAAN
BARUN-URT
CHOYBALSAN
SUKHBAATAR
IRKUTSK
ULAAN-UD
KIZIL
Sludyanka
Gusinoozersk
Zakamensk
Krasnii Chikoi
Khiagt
Ereen
Manjur
Zabaikalsk
Khuaylar
Kurai
Khemchik
Deed Enisey
Baga Enisey
Khemchig
Khovd
Khoton
Khar
Khyargas
Khar Us
Khar Nuur
Khovd gol
Khurgan
Khurgan nuur
Tes
Uvs
Ulaangom
Sangiin dalay
Terkhiin Tsagaan
Khuiten
Khanui
Chuluut
Orkhon
Orkhon
Tuul
Tuul
Baidrag
Zuil
Zuil
Oygon
Oygon
Buun Tsagaan
Buun Tsagaan
Ulaan
Gashuun
Sogoo
Khalkh
Khalkh
Kherlen
Kherlen
Onon
Onon
Bor
Bor
Dalai
Orkhon
Khaylar
Uldz
Uldz
Ereen
Ereen
Dund gol
Dund gol
Dund gol

Mineral Resources Authority of Mongolia



Geologic Information Center

Brief information of Mongolian commodities

Non Metals

< Location map series 7 >

211238 Ulaanbaatar, Chingeltei District
Square “Barilgachdyn”, 5th State Property Building
Tel: -316-673, Fax: (+976-11)-317-797
Email:geolcenter@mongol.net
HTTP://WWW.MRAM.MN

Code	Name of deposit and occurrence	Coordinates		Grade	Reserve (th.t)
		Asbestos deposit			
1-1	Alag uul	94^52'00"	46^28'00"	asbestos 0,5-2%	100
1-2	Gegeen ovoo	100^30'00"	44^56'00"	asbestos 1,5-1,88%	46,032
1-3	Zalaat	102^01'00"	49^56'00"	asbestos 5-3%	66
		Asbestos occurrence			
1-4	Salbart	90^50'00"	45^19'00"	asbestos up to 4%	
1-5	Tonkhil	93^53'00"	46^12'00"	asbestos 0,1-3,12%	20
1-6	Khairkhan uul	94^49'10"	46^25'50"		100
1-7	Taishir	96^16'00"	46^16'00"	asbestos-0,4-0,59%	15
1-8	Khoovor bulag	99^58'00"	44^36'00"		372,8
1-9	Tsagaan burgas	100^17'00"	49^58'00"	asbestos-0,5%	15
1-10	Khokh tsekh ovoo	100^25'00"	49^57'00"	asbestos-1%	20
1-11	Takhir uul	106^16'00"	46^29'00"	asbestos-medium	
1-12	Bayan sairiin ovoo	100^44'00"	49^52'00"	khirozolit-asbestos-0,5-1	15
		Gypsum deposit			
2-1	Baruun tserd	91^45'00"	50^25'00"	CaSO4-57,9-81%	456,8
2-2	Biger	97^16'00"	45^51'00"	CaSO4x2H2O-90,99%	124,4
2-3	Shiree uul-II	104^19'00"	44^59'00"	CaSO4x2H2O-83%	2494
2-4	Shiree uul	104^20'00"	45^03'00"	CaSO4-41,4-75,3%	4376,9
2-5	Taragt	104^29'00"	45^02'00"	CaSO4x2H2O-83%	768,6
2-6	Tavan tolgoi	105^28'00"	43^37'00"	CaSO4-8,7-71,05%	4500,1
2-7	Modon us	107^39'00"	44^34'00"	CaSO4-92%	9,1
2-8	Ongot uul	109^19'00"	44^18'00"	CaSO4x2H2O-36,2-60,6%	900,9
		Gypsum occurrence			
2-9	Bor shivee	90^48'00"	50^16'00"	31,63-39,66	P3-650,0
2-10	Nergui II-12-220	92^45'00"	50^43'00"	18,15-70,86	
2-11	Nergui II-12-216	92^28'00"	50^41'00"	38,59-44,48	
2-12	Tsagaan otog	96^04'50"	46^19'10"	20-30cm long	P-1,0
2-13	Taliin bulag	99^05'00"	45^56'00"	1-1,5	
2-14	Khokh ergiin khudag	102^12'00"	44^03'00"	CaSO4-90,8-94,5%	8

Code	Name of deposit and occurrence	Coordinates		Grade	Reserve (th.t)
2-15	Unnamed	104^01'00"	45^13'00"	CaSO4-30%	120
2-16	Khoshuu khiid	104^15'00"	45^05'00"	CaSO4-30%	3
2-17	Unnamed	104^28'00"	45^01'00"	CaSO4-98,36%	
2-18	Zuun	104^29'00"	45^02'00"	CaSO4-44,7-74,5%	
2-19	IV-ilrel	104^31'00"	45^05'00"	0,003-0,01	
2-20	III-ilrel	104^26'00"	44^59'00"	0,003-0,01	8-9,0
2-21	Nergui (goltgono)	104^27'35"	45^17'00"	30-40,0	
2-22	Nergui (shokhoin chul	104^19'35"	44^58'30"	35-45,0	
2-23	Nergui (goltgono)	104^00'40"	45^12'50"	15-50,0	
2-24	Shiree uul	104^20'00"	45^03'00"	48,8-59,3	
2-25	Targat	104^28'45"	45^02'08"	73,79-86,36	
2-26	Zuun	104^28'45"	45^02'06"	44,73-74,54	
2-27	Ikh ereen teeg	104^27'40"	45^01'00"	93,4	
2-28	Khootiin gobi	105^26'10"	45^29'22"	40-45,0	
2-29	Jonsh chuluut	107^20'00"	45^01'00"	CaSO4-95,1%	
2-30	Bayan mod khudag	108^40'00"	44^20'00"	72,08-95,62	230,0t
2-31	Tsagaan ergiin khudag	108^41'00"	44^05'00"	CaSO4-88-93%	44
2-32	Der chuluunii khudag	108^34'00"	43^51'00"		1015m3
2-33	Unnamed	109^18'00"	44^17'00"	CaSO4x2H2O-36-60%	626,4
2-34	Tsagaan tsaviin khuda	109^54'00"	43^57'00"	CaSO4-36-60%	62,4
2-35	Unegt uul	109^18'25"	44^17'50"	37,5-70,89	
2-36	Zuun khoromsog	115^35'00"	46^45'10"		703,8
			Muscovite deposit		
3-1	Bodonch	92^30'00"	46^05'00"	mice-13-60g/t	438,5
			Muscovite occurrence		
3-2	Telen gol	93^29'00"	48^20'00"	muscovite 20-30%	
3-3	139-A-1ilrel	93^29'00"	48^19'00"	20-30,0%	
3-4	Deed tsetsgiin gol	98^55'00"	48^28'00"	muscovite 3-8%	
3-5	Nergui 20	98^55'00"	48^31'00"	3-8,0	
3-6	Bogdiin terguun	101^37'00"	44^52'00"	Few	
3-7	Nergui	101^18'00"	45^37'00"	muscovite-0,001	

Code	Name of deposit and occurrence	Coordinates		Grade	Reserve (th.t)
3-8	Tsagaan khad	102^56'00"	44^39'00"		955,8
3-9	Tsagaan ondor	103^35'00"	47^38'00"	0,01	
3-10	Aguit uul	103^49'00"	47^46'00"	20-25%	P2-3,5
3-11	Tsagaan khushuu	103^29'00"	47^40'00"	muscovite	
3-12	Khar chuluut	104^32'00"	47^45'00"	muscovite	
3-13	Tsakhir uul	106^18'00"	46^29'00"	muscovite	
	Magnesite deposit				
4-1	Bidriin gol	96^39'00"	46^13'00"	Mg-43,5-47,3%	C-536 P-677
	Magnesite occurrence				
4-2	Moron khudag	96^32'00"	46^15'00"	Mg-40-45%	
4-3	Tsagaan gol	96^18'00"	46^49'00"		
4-4	Ergiin gol	100^20'00"	49^56'00"	MgO-25-38,7%	P-10200
4-5	Tsagaan khad	102^55'00"	44^38'00"	MgO-45-59%	P-95,584
4-6	Uul gegeediin khiid	107^52'00"	44^09'00"		
4-7	Khil	108^52'15"	42^24'40"	MgO-38,4%	P-71,3
	Talc deposite				
5-1	Tsagaan gol	96^15'00"	45^49'00"	talc-high content	
	Talc occurrence				
5-2	Mogoin khar	92^19'45"	46^32'05"	talc-0,007-0,2	
5-3	Bayn am	92^27'00"	46^23'55"	talc-90,0	
5-4	Alag uul	95^40'00"	45^51'00"		
5-5	Jonongiin gol	96^41'00"	46^13'30"		P-3000
5-6	Berkhemshigiin gol	99^39'00"	50^25'00"	talc-95%	
5-7	Nergui (3)	99^34'00"	51^52'00"	talc-30-70,0	
5-8	Nomer-12	99^31'00"	48^54'00"	talc-80-85,0%	
5-9	Deerkhiin talciin ilrel	101^58'50"	50^29'40"	talc-0,9%	P2-1200
5-10	Khokh chuluu uuliin	101^53'55"	50^25'18"	talc-95%	P2-38000
5-11	Baga yrgaitiin talc	101^38'25"	50^30'05"	talc-90%	P2-1600
5-12	Khuush khyriin talc	101^54'10"	50^27'20"	talc-0,5%	P2-3700
5-13	Bukht ovgon uuliin tal	101^50'50"	50^28'20"	talc-0,7%	P2-42

Code	Name of deposit and occurrence	Coordinates		Grade	Reserve (th.t)
		Perlite deposit			
6-1	Tsakhur uul	102^00'00"	49^12'00"	perlite	
6-2	Unnamed	102^02'00"	44^47'00"	perlite	
6-3	Teeg uul	104^08'00"	44^16'00"	perlite	
6-4	Khetsuu teeg	104^07'00"	44^16'00"	perlite	
6-5	Khettsuut tuul	104^01'50"	44^13'00"	85-90%	
6-6	Tsagaan ovoo	105^55'00"	43^21'00"	perlite-20-27%	P-1000
6-7	Elsen bulag	107^57'00"	46^51'00"	perlite	
6-8	Zamiin ulaan	107^45'00"	46^19'00"	perlite	
6-9	Altan khuree	107^49'10"	46^23'48"		4200
6-10	Tsavchir	107^51'12"	46^21'12"		10150
6-11	Tsavchir zuun	107^51'40"	46^22'16"		52
6-12	Tsagaan nuur	107^54'00"	46^06'00"		P-189000m3
6-13	Zuun tsavchir	107^52'30"	46^22'16"		P2-52000m3
6-14	Tsavchir	108^51'10"	46^21'10"		P1-10150m3
6-15	Dorvoljin	109^15'00"	45^35'00"	perlite	
6-16	Oortsog ovoo	110^54'00"	46^06'00"	perlite	
6-17	Gurvan ovoot tolgoi	115^36'40"	48^40'50"		687,5
6-18	Gurvan ovoot tolgoi	115^37'00"	48^41'00"		P-687,5
		Zeolite deposit			
7-1	Tsagaan tsav	109^47'00"	44^36'00"	zeolite-30-90%	C-179 P-165,2
		Zeolite occurrence			
7-2	Nergui 127-III-8	99^00'50"	49^55'12"		P=20160
7-3	Dund jargalant	99^00'50"	50^53'20"		P-20,2
7-4	Shine ider	99^31'00"	48^54'00"	talc-80%	
7-5	Naranbulag	100^26'00"	43^27'00"	zeolite-38-50,0%	P=140,1
7-6	Khalgan uul	110^04'00"	44^48'00"	60%	P1-50900
7-7	Orgon	110^45'00"	44^44'00"	zeolite-80-90%	P1=152,0
7-8	Bumbat	114^15'00"	49^01'00"		
7-9	Gakhiin nuur	114^35'00"	48^36'00"	zeolite-17-45%	

Code	Name of deposit and occurrence	Coordinates		Grade	Reserve (th.t)
7-10	Suuj	114^53'00"	49^54'00"	zeolite-70-80%	
7-11	Khar ovoo	115^21'00"	48^43'00"		
		Graphite deposit			
8-1	Urd khujiriin gol	96^38'00"	46^11'00"	15-25%	P-1300
8-2	Khargana gol	100^02'00"	50^24'00"	graphite	
8-3	Zulegt	107^39'00"	47^04'00"	graphite-6,28-10,65%	
8-4	Jargalant	108^13'00"	47^15'00"	graphite-4,6-16%	637,9
		Graphite occurrence			
8-5	Thyrgas	93^53'00"	49^32'00"	graphite-30-60%	
8-6	Khokh khujirt	98^37'00"	50^07'00"	graphite-78,4-97,5%	
8-7	Balbrik	99^05'00"	50^34'00"	graphite13-8%	P2-0,1
8-8	Ovor maraat	99^44'00"	50^16'00"	13,9-19,5%	48450
8-9	Unnamed	106^30'00"	45^16'00"	graphite-3,3-80%	
8-10	Naidvar	108^50'00"	46^01'00"	graphite	1000
8-11	Khukh tav	108^25'00"	45^33'00"	graphite-10-40%	
8-12	Baits uul	108^19'40"	47^33'20"	graphite-1,7-15,8%	P2=909,0
8-13	Shine bulagiin khondii	108^19'50"	47^35'30"	graphite-3,5-11,3%	P2=19,9
8-14	Baits uul	108^20'20"	47^33'30"	graphite-1-10,0%	P2=1000,0
8-15	Tuviin uul	109^04'00"	47^49'00"	graphite	
8-16	Unnamed	109^12'00"	45^08'00"	graphite-30-40%	
8-17	Unnamed	109^15'00"	45^46'00"	graphite-40%	
8-18	Unnamed	109^19'00"	45^49'00"	graphite-35%	
8-19	Tuvshin uul-I	109^05'00"	47^49'00"	graphite-6,92-40,74%	18443,0t
8-20	Zulegt (bal chuluu)	109^39'00"	47^04'00"	graphite-6,28-10,65%	P3=9000,0
8-21	Tuvshin uul	109^04'15"	47^49'00"	graphite-6-44,2%	P1=2921
		Sulpkhur occurrence			
9-1	Khukh alag	94^08'00"	48^56'00"	S-3-8%	
9-2	Tamiin ovort	95^40'00"	49^31'00"	S	
9-3	Unnamed 6	98^51'00"	49^15'00"	S	
9-4	Dalahgiin khohk am	105^19'00"	44^43'00"	S	

Code	Name of deposit and occurrence	Coordinates		Grade	Reserve (th.t)
		Barium occurrence			
10-1	Khuren khairkhan uul	89^03'00"	49^16'00"	Ba	
10-2	Nergui	90^55'00"	50^15'00"	13-15,9	
10-3	Bayanondor	98^28'00"	44^51'00"	Ba	
10-4	Tsokh	99^19'00"	50^36'00"	Ba-up to 3,42%	
10-5	Khatgiin gol	99^50'00"	49^49'00"	Ba-0,04-0,32%	11,039
10-6	Elgen uul	103^10'00"	42^28'00"	15,2	
10-7	Charangat	106^02'10"	45^08'27"	5,5-62,3	
10-8	Ikh buuraliin khets	108^08'30"	45^42'30"	40,14	
10-9	Emtiin bulag	113^02'00"	49^27'00"	Ba-70-80%	
		Phosphorite deposit			
11-1	Tsagaan nuur	99^23'00"	51^14'00"	P2O5-22,28%	37000
11-2	Burenkhaan	99^23'00"	51^14'00"	P2O5-9,95-21,8%	192200
11-3	Dood nuur	99^23'00"	51^23'00"	P2O5-19,19%	700
11-4	Ukhaa gol	100^02'00"	51^42'00"	P2O5-0,7-43,8%	31100
11-5	Suul tolgoi	100^03'00"	49^58'00"	P2O5-13,8-26%	8200
11-6	Maikhan uul	100^08'00"	50^17'00"	P2O5-11,46-17,59%	88000
11-7	Oliin davaa	100^09'00"	51^11'00"	P2O5-14-27,7%	19500
11-8	Khuvsgul	100^10'00"	51^41'00"	P2O5-21,09%	229500
11-9	Ongilog nuur	100^25'00"	50^40'00"	P2O5-19,72%	411800
11-10	Uran dosh	100^12'00"	50^43'00"	P2O5-19,55%	66600
11-11	Jankhai	100^20'00"	50^20'00"	P2O5-27,85%	30300
11-12	Bayan zukh	100^09'00"	50^51'00"	P2O5-22,67%	12100
11-13	Khoid uran dosh	100^10'00"	50^53'00"	P2O5-18,8%	44200
11-14	Ikh tsagaan gol	100^07'00"	50^57'00"	P2O5-19,4%	7500
11-15	Baga tsagaan gol	100^13'00"	50^53'00"	P2O5-21,47%	20800
11-16	Saikhan gol	100^06'00"	50^55'00"	P2O5-22,48%	83000
11-17	Tavkhai	100^03'30"	51^42'30"	P2O5-20,25%	5100
11-18	Doloon nogoon khad	100^03'00"	50^52'00"	P2O5-21,8%	1800
11-19	Nuurtiin am	100^12'00"	50^49'00"	P2O5-28,19%	14800
11-20	Ulaan khad	100^05'00"	50^41'00"	P2O5-26,32%	1600

Code	Name of deposit and occurrence	Coordinates		Grade	Reserve (th.t)
11-21	Omnod bayan zurkh	100^09'00"	50^50'00"	P2O5-21,4%	2183,6
11-22	Shirenget	100^09'00"	50^03'00"	P2O5	17500
11-23	Chiglel	100^15'00"	51^02'00"	P2O5-21,4%	5300
11-24	Tashint	100^15'00"	51^02'00"	P2O5-16,59%	3000
		Phosphorium occurrence			
11-25	Khevtee tsakhir uul	96^49'00"	46^39'00"	6,9-12%	1900
11-26	Ondor tsakhiriin ilrel	96^36'20"	49^38'25"	20,15	22,6
11-27	Bayan goliin buleg	96^17'45"	46^43'25"	1%	P2-2240
11-28	Dertrug gol	99^11'00"	51^49'00"	P2O5-18,48%	
11-29	Utsegen	99^14'00"	51^36'00"	P2O5-6,5-19,13%	
11-30	Khogorgoin gol	99^20'00"	51^26'00"	P2O5-6,8-18,7%	
11-31	Kharmain	99^22'00"	51^20'00"	P2O5-7,0-9%	
11-32	Khavkhain	99^31'00"	51^38'00"	P2O5-30,2-37,69%	
11-33	Maraat uul	99^53'00"	51^12'00"	P2O5-21,1%	
11-34	Tsagaan nuur	99^23'00"	51^14'00"	19,63-30,10	P1=24740
11-35	Khirgol gol	99^20'00"	51^26'00"	18,5	C2-2380
11-36	Dood nuur	99^23'00"	51^23'00"		700
11-37	Tsagaan nuur	99^23'00"	51^14'00"	22,09-29,0	P1=11,1
11-38	Eruunii tsakhir uul	99^49'00"	46^36'00"	5,4-19,6	18452,4
11-39	Tsagaan uushig uul	99^46'00"	46^38'00"	2,13-13,76	535,4
11-40	Khugen gol	99^09'00"	51^03'00"	25,0-31,1	
11-41	Baga tsagaan uul	99^48'58"	49^32'55"	17,48-26,79	P2=1283,5
11-42	Gezegiin durulj	100^04'00"	50^01'00"	P2O5-14,6%	28800
11-43	Berkhem ukhaa	100^06'00"	50^22'00"	P2O5-12,55-26,6%	34400
11-44	Jigligiin gol	100^15'00"	51^02'00"	P2O5-27,22%	5200
11-45	Dalangiin	100^04'00"	49^59'00"	P2O5-21,7-27,2%	19100
11-46	Khoid uran dosh	100^10'00"	50^53'00"		P2-99900
11-47	Jiglig gol	100^15'00"	51^02'00"		P2=5200
11-48	Omnod ukhaa gol	100^01'30"	51^41'00"	18,9	C2-15,7
11-49	Oliin davaa	100^09'00"	51^11'00"		P3=19500

Code	Name of deposit and occurrence	Coordinates		Grade	Reserve (th.t)
11-50	Dalan	100^03'00"	49^59'00"	21,79-27,2	19,1
11-51	Bedzeg durulaj	100^03'00"	50^01'00"	6,45-11,2	P1=28800
11-52	Doloon tsagaan khyr	100^02'00"	50^54'00"	0,5-2,0	P3=1800
11-53	Baynzurkh	100^09'00"	50^51'00"	12,91-24,41	6400
11-54	Unnamed	104^21'00"	45^35'00"	P2O5-0,19-11,9%	
		Fluorite deposit			
12-1	Jandai	96^57'00"	49^25'00"	CaF2-44-78%	C-175,2 P-519
12-2	Ikh adaatsag	106^00'00"	46^34'00"	CaF2-30,8-55,2%	P-100
12-3	Balkh uul	106^47'00"	45^25'00"	CaF2-19-85%	P-1600
12-4	Tsagaan tolgoi	106^55'00"	45^30'00"	CaF2-30-48,5%	P-43,0
12-5	Suul ondor	107^57'00"	45^45'00"	CaF2-up to 79%	P-1438,4
12-6	Chuluut tsagaan del	107^14'00"	46^58'00"	CaF2-48-64,8%	B+C-422,4
12-7	Khokh del	107^59'00"	45^32'00"	CaF2-36,70%	P-61000,1
12-8	Tsagaan takhilch	108^37'00"	45^48'00"	CaF2-48,9%	C-283,3
12-9	Khongor-2	108^57'00"	45^49'00"	CaF2-33,0%	B+C-52,9
12-10	Khongor-3	108^58'00"	45^48'00"	CaF2-32,8%	B-60,6
12-11	Seeriin bulag	108^47'00"	46^05'00"	CaF2-56-76%	C-90 P-107
12-12	Baruun tsagaan del	109^07'00"	45^39'00"	CaF2-46-64%	B+C-107,5
12-13	Bujgar-1	109^10'00"	45^48'00"	CaF2-29-47,4%	B+C-140,4
12-14	Bujgar-2	109^09'00"	45^48'00"	CaF2-30,30%	B+C-50,9
12-15	Khuren	109^11'00"	45^47'00"	CaF2-60%	P-65,7
12-16	Naidvar-I	109^16'00"	45^50'00"	CaF2-40-60%	P-0,030
12-17	Bor tolgoi	109^19'00"	45^48'00"	CaF2-42,7%	B-24,6
12-18	Khairt	109^23'00"	45^45'00"	CaF2-46,9%	B-22,0
12-19	Ilerel-19	109^21'00"	45^50'00"	CaF2-30,79%	B+C-6,5
12-20	Ilerel-34	109^23'00"	45^46'00"	CaF2-38,71%	B-4,7
12-21	Tsagaan ondor	109^36'00"	46^27'00"	CaF2-29,54%	B+C-483,7
12-22	Khongor-1	109^03'00"	45^49'00"	CaF2-36-58%	B-38,9
12-23	Saikhan gashuun	109^13'00"	46^06'00"	CaF2-44,75%	B+C-227,4
12-24	Bor khujir	109^14'00"	46^33'00"	CaF2-37,92%	B+C-387,3
12-25	Bayan ulaan	109^18'00"	46^10'00"	CaF2-31,10%	B+C-373,3

Code	Name of deposit and occurrence	Coordinates		Grade	Reserve (th.t)
12-26	Ondor ovoo	109^22'00"	46^14'00"	CaF2-35,8%	B+C-263,9
12-27	Khojuu ulaan	109^53'00"	46^16'00"	CaF2-49,50%	A+B+C-75,57
12-28	Adag	109^20'00"	46^18'00"	CaF2-34,67%	B+C-1241,5
12-29	Baruun bargiin ovoo	109^52'00"	46^20'00"	CaF2-45,57%	B+C-90,2
12-30	Bor ondor-1	109^22'00"	46^15'00"	CaF2-53,0%	C-32,2
12-31	Bor ondor-2	109^26'00"	46^16'00"	CaF2-37,9%	A+B+C-2711,7
12-32	Day uul	109^32'00"	46^10'00"	CaF2-31,95%	P-92000,8
12-33	Naidva-II	109^16'00"	45^50'00"	CaF2-33,57%	P-128000,8
12-34	Dulaan uul	109^56'37"	46^45'23"	CaF2-28%	C2-192,7 P1-639
12-35	Ulaan tolgoi	109^14'00"	46^12'00"	CaF2-39,13%	C2=224,4
12-36	Galshar	110^58'00"	46^34'00"	CaF2-60,70%	C-112,6
12-37	Zuun tsagaan del	110^02'00"	46^22'00"	CaF2-32,7%	B+C-1493,4
12-38	Khamar us	110^11'00"	46^25'00"	CaF2-47,17%	A+B+C-144,47
12-39	Tsagaan elgen	110^24'00"	46^20'00"	CaF2-46,5-74,2%	A+B+C632,6
12-40	Umnabaga chuluut	110^39'00"	45^45'00"	CaF2-34,87%	C-66,0
12-41	Orgon	110^44'00"	44^42'00"	CaF2-44-68%	B+C-1946,4
12-42	Tsagaan shoroot	110^13'00"	46^23'00"	CaF2-32,82	C=6,1
12-43	Bulgan uul	110^58'00"	47^37'00"	CaF2-58,80%	B+C-29,7
12-44	Kholiin kholboo	111^07'00"	48^13'00"	CaF2-up to -68,93%	A+B+C-69,9
12-45	Khavtgai-II	111^22'00"	48^02'00"	CaF2-32,07-48,45%	P-0,302
12-46	Khavtgai-I	111^27'00"	48^07'00"	CaF2-56,60%	B+C-54,5
12-47	Shuvuut	111^38'00"	48^04'00"	CaF2-67,50%	B-4,6
12-48	Saikhan uul	111^40'00"	48^21'00"	CaF2-20,7-43,2%	P-986,6
12-49	Khoddergerkhaan	111^52'00"	48^30'00"	CaF2-66-95,2%	P-850,5
12-50	Chimid	111^02'00"	47^50'00"	CaF2-71,69%	B-24,4
12-51	Berkh	111^10'00"	47^46'00"	CaF2-66,8%	A+B+C-80,2
12-52	Delgerkhaan	111^17'00"	47^44'00"	CaF2-66,40%	A+B-C-2205,7
12-53	Serven	111^35'00"	47^43'00"	CaF2-37-45%	C-0,3
12-54	Gozgor	111^25'00"	47^50'00"	CaF2-70,47%	B-5,9
12-55	Dojir	111^45'00"	47^43'00"	CaF2-86,19%	C-357,4
12-56	Bayankhaan	111^27'00"	47^35'00"	CaF2-78,9%	B-89,4

Code	Name of deposit and occurrence	Coordinates		Grade	Reserve (th.t)
12-57	Yamaat	111^26'00"	47^59'00"	CaF2-34-55%	A+B-43,5
12-58	Mali	111^00'00"	48^00'00"	CaF2-38,13%	A+B+C-732,8
12-59	Anas	112^07'00"	47^30'00"	CaF2-56,60%	B+C-111,3
12-60	Shalz	112^20'00"	48^39'00"	CaF2-66,14%	C-183,13
12-61	Dund bulag	112^19'00"	48^38'00"	CaF2-66,88%	P-44000,3
12-62	Fluorit	112^09'00"	47^33'00"	CaF2-29,99%	P-636000,1
12-63	Baruun suujiin ondor	114^06'00"	49^10'00"	CaF2-64%	P-1,07
12-64	Khuvii bulag	114^18'00"	48^54'00"	CaF2-41%	P-94,7
12-65	Choibalsan	114^25'00"	48^00'00"	CaF2-52-86,24%	C2-21 P1-1299
12-66	Morgotsog	114^24'00"	49^03'00"	CaF2-74,3%	P-0,421
	Fiuorite occurrence				
12-67	Nergui-6	96^56'00"	49^27'00"	CaF2-51,43-68,67%	P3=713,25
12-68	Nergui-8	96^59'00"	49^27'00"	CaF2-30-45%	P3=171,4
12-69	Davkhar ulaan uul	96^56'30"	49^27'00"	CaF2-52,6-89,19	P-4,0
12-70	Jandai	96^56'00"	49^25'00"	CaF2-58,97-81,97	P-694,3
12-71	Nergui-5	96^53'30'	49^26'15"	CaF-67,11%	P2=2-1,54
12-72	Dongio uul	96^52'30'	49^27'25"	CaF-68,96%	P2=1,7
12-73	Del uul	100^47'20"	47^51'00"	CaF2-12,8-16,0%	P3=321,0
12-74	Zuun bogd	101^43'00"	44^47'00"	CaF2-40%	P-158-200
12-75	Nergui120-A-54	101^49'00"	44^48'00"	CaF2-40,0-50,0%	P-85,0-90,0
12-76	Khetsuu tsav	103^23'00"	44^57'00"	CaF2-14,6-95,9%	P-0,19
12-77	Mushgia	104^00'00"	44^22'00"	CaF2-30-40%	
12-78	Tsagaa ovoo	104^02'00"	45^14'00"	CaF2-38-77,9%	
12-79	Bayn ovoo	104^25'00"	44^21'00"	CaF2-38,6-92,82	P-338,8
12-80	Sudal uul	105^14'00'	47^17'00"	CaF-93,7%	P=8,25
12-81	Delger khiid	105^42'00"	46^15'00"	CaF2-54,1-64,8%	
12-82	Khar tolgoin khudag	105^39'00"	45^51'00"	CaF2-40%	P-30
12-83	Khuchil us	106^32'40"	45^16'50"	CaF2-30-80%	P-300
12-84	Belgekh uul	106^21'00"	45^43'00"	CaF2-40%	P1-2-723
12-85	Nukhtiin bulag	106^39'00"	45^16'00"	CaF2-15%	P-150
12-86	Tsagaan tolgoit	106^55'00"	45^53'00"	CaF2-35-40%	P-43

Code	Name of deposit and occurrence	Coordinates		Grade	Reserve (th.t)
12-87	Shargaitiin khudag	106^02'00"	45^12'00"	CaF2-26,3-74,9%	P-250
12-88	Tsogtsol uul	106^09'00"	45^08'00"	CaF2-47%	P-115
12-89	Khukhitiin bulag	106^30'00"	45^16'00"	CaF2-5,9-70,2%	P-160
12-90	Khashaat khudag	106^42'00"	45^07'00"	CaF2-48,5-50,4%	P-34,2
12-91	Tsagaan del	106^44'00"	45^17'00"	CaF2-32,6%	P-1000,0
12-92	Khutul us	106^44'00"	45^16'00"	CaF2-10,2-42,8%	P-120
12-93	Gurvan saikhan	106^56'00"	45^33'00"	CaF2-41,8%	P-43
12-94	Buynt	106^58'00"	45^34'00"	CaF2-0,16-79,05	P=46,2
12-95	Bilgekh uul-1	106^49'00"	45^24'00"	CaF2-33,54-63,8	P1=2732,5
12-96	Khotol us-II	106^44'00"	45^16'00"	CaF2-2,0-62,13	P3=100-120,0
12-97	Bayan baraat	106^11'00"	46^51'30"	CaF2-95,7	P-51
12-98	Nukht bulag	106^29'00"	45^15'00"	CaF2-5,9-70,28	P-150
12-99	Sant uul	106^10'00"	45^03'00"	CaF2-10-80,0	P-600-700,0
12-100	Maanit uul	107^47'00"	46^59'00"	CaF-39-43,3%	P3=3,6
12-101	Omnot	107^49'00"	46^59'00"	CaF2-39,04-34,30	P3=85,2
12-102	Khavirga ikh bichig	107^42'00"	45^50'00"	CaF2-30,13-53,0	P-2990,0
12-103	Bumbat-II	107^41'00"	45^48'00"	CaF2-31,32-33,88	P-1107,0
12-104	Zamiin khar	107^53'00"	45^48'00"	CaF2-36,0-38,0	P-400,0
12-105	Khokh teeg	107^56'00"	45^41'00"	CaF2-18,53-55,80	P-1500,0
12-106	Tsagaan ondor 58	107^59'00"	45^47'00"	CaF2-28,0-76,0	P-50-70,0
12-107	Ondor suuj	107^41'09"	46^31'44"	CaF2-25,85-87,2%	P=9,6
12-108	Bayan uul	107^07'00"	45^16'00"	CaF2-67,2%	
12-109	Baruun elst tolgoi	107^33'00"	45^17'00"	CaF2-37,6%	
12-110	Bumbat-I	107^35'00"	45^49'00"	CaF2-46,9%	P-69,6, P2-9,3
12-111	Uul jas	107^38'00"	45^34'00"	CaF2-74-98,5%	P2-774,9
12-112	Zamt khar	107^54'00"	45^49'00"	CaF2-36-38%	
12-113	Tsagaan chuluut del	107^38'00"	46^56'00"	CaF2-36,6	P-40
12-114	Janchivlan	107^38'00"	47^31'00"	CaF2-20-70%	P-1,444
12-115	Bayan baraat	107^11'00"	46^51'00"	CaF2-95,8%	
12-116	Maakhit uul	107^48'00"	46^59'00"	CaF2-39,04-43%	P-3,454
12-117	Olziit ukhaa	108^49'30"	46^00'10"	CaF2-49,35%	P1-59,2
12-118	Tsagaan tsakhiurt	108^55'00"	45^35'00"	CaF2-34,2%	P-11,5

Code	Name of deposit and occurrence	Coordinates		Grade	Reserve (th.t)
12-119	Khadan khoshuu	108^12'00"	45^44'00"	CaF2-12-87%	
12-120	Shar ootsog	108^21'00"	45^43'00"	CaF2-45,3%	
12-121	Maikhant-II	108^38'00"	45^50'00"	CaF2-17,5-50%	P-54,4
12-122	Tsagaan suvarga	108^19'00"	43^49'00"	CaF2-30-70%	
12-123	Jonshit tolgoi	108^15'00"	47^32'05"	CaF2-10,5-78,0	P2=1071,5
12-124	Shar oortsog	108^20'35"	45^43'00"	CaF2-20,82-64,77	P1-25
12-125	Nart	108^58'35"	45^35'15"	CaF2-36,9-56,12	16705
12-126	Gashuun bulag 63	108^14'00"	45^45'00"	CaF2-2833-65,3	P-300-320,0
12-127	Tsagaan tolgoin gol	108^21'00"	45^46'00"	CaF2-32,18-34,51	P-130-150,0
12-128	Jonsh uul	108^15'55"	47^32'50"	CaF-11,1-82,05%	P2=1071
12-129	Baga nart	109^01'00"	45^38'00"	CaF2-36-56%	P-15,1
12-130	Unnamed	109^37'00"	45^50'00"	CaF2-20-45%	
12-131	Tsakhiur-khailuur jon	109^44'00"	47^17'00"	CaF2-23,3-76,2%	P1=123,2
12-132	Baruun burkhant	109^50'00"	46^48'00"	CaF2-60,0	P1=7244,0
12-133	Uliastain chuluut uul-	110^29'00"	48^43'50"	CaF2-20,1	P-81250
12-134	Uliastain chuluut uul-	110^29'05"	48^43'25"	CaF2-330,0g/t	P-12,67
12-135	Khotol	110^33'00"	46^27'00"	CaF2-30-51,1	P-65,1
12-136	Nulims	110^53'00"	48^21'00"	CaF2-<70,0%	P-800,0
12-137	Barchigai	110^03'00"	48^17'00"	CaF2->30,0%	P-300,0
12-138	Tugal uul	110^23'00"	46^30'00"	CaF2-15%	P2-500
12-139	Nulimas	110^53'00"	48^20'00"	CaF2-70%	P-800
12-140	Suverai	110^35'00"	46^30'00"	CaF2-45,5-83,2%	P-199,5
12-141	Bayan khoshuu 1	110^03'00"	46^13'00"	CaF2-40,94%	P-21,5
12-142	Javkhalant uul	110^35'00"	48^30'00"	CaF2-21,9-41,4%	P2-1690
12-143	Ikh borchigt	110^01'00"	48^17'00"	CaF2-up to -48,6%	
12-144	Baruun bureg	110^12'00"	46^24'00"	CaF2-up to 30%	P-0,1
12-145	Khar bichigt	110^56'00"	46^33'00"	CaF2-11,4-51,1%	
12-146	Khurikh gol	110^21'00"	48^19'00"	CaF2-up to 65,2%	
12-147	Altan shiree	110^27'00"	45^33'00"	CaF2-35,7%	P-485,9
12-148	Khuten gol	110^51'00"	48^21'00"	CaF2-30-40%	
12-149	Bayankhaan	111^02'00"	47^34'00"	CaF2-63-58%	P-56,2

Code	Name of deposit and occurrence	Coordinates		Grade	Reserve (th.t)
12-150	Pioner	111^03'00"	47^49'00"	CaF2-48,1-72,8%	
12-151	Tsogtsgor uul	111^04'00"	47^12'00"	CaF2-30%	P-1100,0
12-152	Getenshand	111^06'00"	46^08'00"	CaF2-55-84%	P-0,55
12-153	Sakhit	111^49'00"	47^59'00"	CaF2-25-60%	
12-154	Bashint	111^30'00"	46^30'00"	CaF2-30-60%	P-200,0
12-155	Bogd uul	111^41'00"	46^50'00"	CaF2-55-60%	
12-156	Delgertsogt	111^56'00"	47^55'00"	CaF2-34,1%	P-90
12-157	Adag bayan	111^08'00"	46^07'00"	CaF2-26,3-72,2%	P-31
12-158	Ergelzel	111^53'00"	48^10'00"	CaF2-60%	P-100
12-159	Geten chand	111^07'00"	46^18'00"	CaF2-45,7%	P1-44,9
12-160	Ilrel-31	111^31'00"	47^43'00"	CaF2-40%	P-15
12-161	Petropovolskoi	111^33'00"	47^45'00"	CaF2-20-30%	P-50
12-162	Idermeg	111^05'00"	47^35'00"	CaF2-96,7%	P-7,3
12-163	Zuun batnorov	111^31'30"	47^57'17"	CaF2-60%	P-4
12-164	Unnamed 9896	111^35'00"	48^16'00"	CaF2-60-80%	
12-165	Ergezel	111^33'00"	48^10'00"	CaF2-30-80,0%	P-30,0
12-166	Kharaat uul	111^19'00"	47^05'00"	CaF2-45%	P1=31,9
12-167	Zam	111^19'00"	47^52'00"	CaF2-46,7-66,1	P=160,0
12-168	Sudal-6	111^39'00"	46^38'00"	CaF2-66,5-75,0%	P=600
12-169	Khavtsal	111^40'00"	46^39'00"	CaF2-50-60%	P-600
12-170	Tsogt shand	111^45'00"	46^54'00"	CaF2-0,01-0,38	P1=36,0
12-171	Khoid ovoo sum	111^50'00"	47^49'00"	CaF2-20-55,0%	P-50,0
12-172	Baruun serven	111^31'00"	47^42'00"	CaF2-46,5-77,5%	P=200
12-173	Batnorov	111^32'00"	47^58'05"	CaF2-60,0%	P1=4,0
12-174	Khoshuu bulag	112^23'00"	47^16'00"	CaF2-30-80%	P-130
12-175	Shar ondor	112^24'00"	48^18'00"	CaF2-38,05%	P-1000
12-176	Khokh ondor	112^12'00"	48^03'00"	CaF2-55%	P2-774,9
12-177	Altan ovoo	112^38'00"	46^41'00"	CaF2-40-50%	P-3500,0
12-178	Bat olzii	112^40'00"	47^10'00"	CaF2-28-58%	P-1773,6
12-179	Ulaan shovkh	112^01'00"	48^16'00"	CaF2-38,64%	P2-85
12-180	Tosohgiin ovoo	112^04'00'	48^00'00"	CaF2-0,30-51,3g/t	P1-500,0

Code	Name of deposit and occurrence	Coordinates		Grade	Reserve (th.t)
12-181	Shar ondor	112^28'00'	48^22'00"	CaF2-28,77-56,77g/t	P1=5008,0
12-182	Nukhet	113^17'00'	49^36'00"	CaF2-55,4%	P1-149,3
12-183	Ugtam	113^53'00'	49^14'00"	CaF2-54,9%	P1-77
12-184	Baruun suuj	114^06'00'	49^10'00"	CaF2-40-80%	P-800
12-185	Shavart ondor	114^16'00'	48^53'00"	CaF2-35,05%	C2-2504
12-186	Tsagaan khondii	114^30'00"	49^41'00"	CaF2-5,7-26,73%	P-1500,0
12-187	Enger bulag	114^32'00"	49^46'00"	CaF2-39,8-64,9%	
12-188	Shanaga	114^40'00'	46^56'39"	CaF2-0,005-0,007g/t	P-4000,0
12-189	Oyut tolgoi	114^40'30'	46^56'00"	CaF2-22%	P-421,7
12-190	Khooloi	114^07'00"	49^06'00"	CaF2-30-40%	
12-191	Boon uul	114^53'00"	48^46'00"	CaF-19,69%	P-200
12-192	Morogtsog	115^24'00'	49^03'00"	CaF-35-90g/t	P1=421
12-193	Khulgariin khudag	115^19'00"	48^12'00"	CaF2-42,9%	P2-600
12-194	Lam chuluut	115^34'00"	49^6'00"	CaF2-25,4%	P-800
12-195	Avdar kharaat-1	115^43'40"	48^58'30"	CaF2-32,2%	P2-72
12-196	Avdar kharaat	115^49'00"	48^57'00"	CaF2-72,3%	P2-97,2
12-197	Ondor ukhaa	115^02'00"	47^55'00"	CaF2-55,9-81,76%	P2=21,8
12-198	Modon	118^19'00"	46^47'00"	CaF2-54,38%	

Salt deposit

13-1	Khokh ereg	92^17'00"	50^10'00"	NaCl-64-89%	11,8
13-2	Shuden uul	92^32'00"	50^40'00"	NaCl-96%	3439
13-3	Suuj	92^04'00"	49^13'00"	NaCl-94,3%	92,3
13-4	Sangiin dalai	92^56'00"	48^38'00"	NaCl-91,7%	274,2
13-5	Khondlon	92^08'00"	50^14'00"	14,50%	P-1,47
13-6	Davst nuur	92^18'00"	46^48'00"	NaCl-86-93%	16,7
13-7	Yolkhon	92^16'00"	45^34'00"	NaCl-88-90%	75,2
13-8	Davsan	93^00'00"	50^20'00"	Na2CO3-18,3% MgCO3-31-39%	1,17
13-9	Ikh san	93^21'00"	47^57'00"	NaCl-88-91%	256,3
13-10	Buult	93^48'00"	50^20'00"	NaCO-63,07%	16330
13-11	Tsookhor	93^49'00"	47^37'00"	NaCl-62-93%, Na2SO4-73,5%	94,9 470,9
13-12	Tsetsger nuur	93^14'00"	46^39'00"	NaCl-94,3%	160,2

Code	Name of deposit and occurrence	Coordinates		Grade	Reserve (th.t)
13-13	Olziit	93^22'00"	50^10'00"	16,5	C2-6249,4
13-14	Gun nuur	94^22'00"	48^35'00"	NaCl-97,75%	1300
13-15	Alag uul	94^28'00"	45^09'00"	NaCl-74,7%	71
13-16	Devter	95^21'00"	48^41'00"	NaCl-96-97%, Na2SO4-40-44%	92,3
13-17	Tsavdan nuur	95^40'00"	45^09'00"	NaCl-95,13%	3900
13-18	Leg tokhom	95^30'00"	45^09'00"	NaCl-50,62%	489000
13-19	Takhilt nuur	95^00'00"	48^55'00"	NaCl-95,13%	3900
13-20	Buir	96^04'00"	45^05'00"	NaCl-91,4% Na2SO4-70,9%	998,1 703,9
13-21	Biger	97^05'00"	45^48'00"	NaCl-88,5% Na2SO4-82%	39,3 661,1
13-22	Borvi nuur	98^15'00"	46^5'00"	NaCl-81,13%	P-11,413
13-23	Bayantsagaan	99^39'00"	46^40'00"	NaCl-74,7% Na2SO4-12-84%	132,3 2069,2
13-24	Kholbooj	100^20'00"	45^20'00"	NaCl-37,71-59%	P-0,0049
13-25	Khunugt	100^10'00"	45^11'00"	Na2SO4-67,9%	170,4
13-26	Kholboolj	100^47'00"	45^20'00"	NaCl-5,65%	4900
13-27	Khoit uuduur	100^11'00"	46^26'00"	NaCl-3,53%	263600
13-28	Ulaan sair	100^36'00"	43^16'00"	0,28-0,40	0,853t
13-29	Unegt	101^29'00"	43^12'00"	1,36-2,53	1550t
13-30	Tsagaan deliin us	101^30'00"	43^10'30"	1,02-1,27	2191,0t
13-31	Gozon	101^29'00"	43^10'00"	1,54-2,44	1227,0t
13-32	Sukhai	101^30'00"	42^53'00"	0,22-0,24	0,351t
13-33	Khooloi nuur	101^18'00"	43^29'00"	84%	C-3000
13-34	Gurvan tes	101^35'00"	43^24'00"	NaCl-98,8%	417
13-35	Urt shanaa	101^20'00"	48^26'00"	Na2SO4-28,58%	9000
13-36	Airkhan nuur	102^40'00"	49^38'00"	35,66-64,65	C2-59,7
13-37	Tsaidam nuur	102^40'00"	47^53'00"	Na2SO4-81,88%%	P-29
13-38	Alag tsav	102^01'00"	44^04'00"	Na2SO4-41,7%	13
13-39	Baga tsaidam nuur	102^37'00"	47^52'00"	Na2SO4-60,12%	37680
13-40	Nergui (khujirt)	103^20'00"	45^53'00"	NaCl-40%	P-0,4
13-41	Boroot nuur	104^19'00"	45^33'00"	NaCl-86,40%	24762
13-42	Zaamariin tsaidam nu	104^59'00"	48^14'00"	Na2SO4-38,74%	914000
13-43	Khar nuur	104^54'00"	48^12'00"	NaCl-50,62%	286000

Code	Name of deposit and occurrence	Coordinates		Grade	Reserve (th.t)
13-44	Shiliin nuur	104^17'00"	47^54'00"	Na2SO4-26,25%	34500
13-45	Baruun tsagaan us	104^53'00"	45^57'00"	Na2SO4-39,33%	1415
13-46	Davst	104^26'00"	46^26'00"	Na2SO4-48,54,0%	P2-1,1122
13-47	Doloon davst	104^36'30"	46^51'00"	3,46-6,1	C2=181,5
13-48	Davst-II	104^09'00"	46^21'00"	1,69-6,38	P2=1112,2
13-49	Sangiin dalai	104^46'00"	45^57'30"	90,46	P-0,6
13-50	Selengiin tsaidam nuu	105^12'00"	47^31'00"	Na2SO4-92,9%	58960
13-51	Ulziit nuur	106^53'00"	46^36'00"	Na2SO4-51%	153000
13-52	Ikh tsaidam	107^58'00"	47^00'00"	Na2SO4-40,97%	322
13-53	Neikhongor	107^35'00"	46^54'00"	NaCl-37,71%	1908
13-54	Nutian nuur	107^03'00"	47^03'00"	NaCl-33,9%Na2SO4-43,86%	918
13-55	Nuudgai (nutai)	107^30'00"	47^03'30"	0,34-0,44	P1=2005,7t
13-56	Togrog nuur	108^06'00"	46^55'00"	NaCl-32,40% Na2SO4-20,8%	777
13-57	Khujiriin togoo	108^30'00"	45^44'00"	Na2SO4-84,48%	1846
13-58	Shorvog khonkhor	109^21'00"	46^53'00"	70,27	P-0,0243
13-59	Khar deliin shuu	110^25'00"	44^30'00"		405300
13-60	Shuten	112^48'00"	46^21'00"	NaCl-3-42%	33000,5
13-61	Tokhom	112^58'00"	46^54'00"	Na2SO4-98%	70080
13-62	Sumber	112^15'00"	47^58'00"	Na2SO4-64,88%	6890
13-63	Shine tsagaan us	113^22'00"	46^35'00"	NaCl-33,02%	471000
13-64	Shavar nuur	113^59'00"	46^46'00"	96,04%	P-2,5-3
13-65	Tsongorog	113^08'00"	45^37'00"	88,46%	P-2,5-3
13-66	Khotontiin nuur	113^46'00"	48^07'00"	NaCl-36,05-39,73%	2221
13-67	Shuut	113^07'00"	48^28'00"	Na2SO4-33,6%	256200
13-68	Baruun shavar	113^08'00"	48^27'00"	Na2SO4-82,04%	14356,9
13-69	Zuun olziit	114^41'00"	48^12'00"	Na2SO4-71,1%	1108,7
13-70	Ur bulan	114^39'00"	46^48'10"	Na2SO4-97,04%	32000
13-71	Burdiin togoo	114^26'00"	46^48'00"	NaCl-98,02% Na2SO4-0,35%	180000
13-72	Burden davsan	114^23'00"	46^48'00"	Na2SO4-25,06%	2034
13-73	Dund bayan nuur	114^07'00"	48^26'00"	Na2SO4-43,42%	162300
13-74	Shar burdiin nuur	114^31'00"	48^19'00"	NaCO-6,57%	1731,3

Code	Name of deposit and occurrence	Coordinates		Grade	Reserve (th.t)
13-75	Zeeg nuur	114^25'00"	49^20'00"	Na2SO4	70000
13-76	Ulaan garmiin nuur	114^53'00"	47^56'00"	Na2SO5	15000
13-77	Mukhar nuur	114^04'10"	45^33'20"	96,02	
13-78	Baga dalai nuur	115^56'00"	49^35'00"	NaCl-94,9%	1368576
13-79	Shorvog nuur	115^59'00"	47^28'00"	NaCl-1,13% Na2SO4-40,3%	4305,6
13-80	Ikh dalai nuur	115^53'00"	49^45'00"	Na2SO4-36,14%	582900
13-81	Jirmiin tsagaan nuur	116^02'00"	49^35'00"	Na2SO4-28,16%	41796
13-82	Sangiin dalai	116^51'00"	46^56'00"	NaCl-91-93% Na2SO4-85-94%	172,8 7379,4
13-83	Khokh nuur	117^02'00"	47^02'00"	Na2SO4-37,12%	400147,66
				Bentonite deposit	
14-1	Ganjirt	116^10'00"	49^23'00"	drilling clay	362,3
				Bentonite occurrence	
14-2	Unnamed -3-7	90^43'00"	47^52'00"	drilling clay	
14-3	Unnamed -4-1	90^57'00"	47^45'00"	drilling clay	
				Deposit of precious stone	
15-1	Almat khudag	95^54'00"	45^31'00"	almandine-25%	30t
15-2	Shavariin tsaram	99^59'00"	48^04'00"	pyrop-325,3 Khizolite-81	pyrop-673
				1g/m3, sanidin-12,3g/m3	sanidin-8,3 khizolite-51,
				Occurrence of precious stone	
15-3	Shavariin us	92^24'00"	46^07'00"	granat-30kg/m3	P1-2,4-2,5
15-4	Bayan gol	95^31'00"	45^36'00"	granat-0,32kg/m2	P1-0,0073
15-5	Sairin khudag	95^40'00"	45^35'00"	almandine	P-94,3
15-6	Bayn gol	95^36'00"	45^36'00"	granat-0,32kg/m2	
15-7	Altan khudag	95^53'00"	45^30'00"	granat-3,3g/m2	C1+238,052
15-8	Altan khudag	95^54'00"	45^31'00"	almandine	
15-9	Guranz tolgoi	95^37'00"	45^35'00"	granat-20-80%	P-19,2
15-10	Seeriin khudag	95^38'00"	45^35'00"	garnet 5-40	P1=84,3
15-11	Guranz tolgoi	95^36'00"	45^40'00"	garnet 20-80	P-19,2
15-12	Khaisiin gol	98^46'40"	50^23'20"	garnet -1127g	P=253,6t
15-13	Nuurt baraan	98^35'00"	51^39'00"	Neperit-7,0kg	P-936,0t

Code	Name of deposit and occurrence	Coordinates		Grade	Reserve (th.t)
15-14	Uliastai	98^37'00"	51^39'00"	Neperit	P=1005,0t
15-15	Altan uul 122-II-7	99^03'35"	49^59'35"	garnet -0,5-1,5	P1=1320
15-16	Altan uul 121-III-6	99^03'10"	50^00'25"	garnet -1,5kg/m	P1=3600t
15-17	Altan uul 123-III-7	99^05'20"	49^59'25"	garnet -1,0kg/m	P1=4800
15-18	Ortont	99^15'00"	50^01'40"	garnet -0,72-1,1	43,32t
15-19	Maan tolgoi	101^50'00"	44^45'00"	amatiste	
15-20	Shuvuut khuren	102^56'03"	44^18'00"	garnet -46,8	C2=32,2t
15-21	Nariinii am	102^49'03"	44^13'15"	garnet -116,0g/m3	1,39t
15-22	Shine us	102^57'45"	44^24'47"	garnet -31,2	C2=203,9
15-23	Angirt	102^35'00"	44^43'00"	agat-0,3-6,0	3-4,0t
15-24	Zuun togrog	103^37'00"	45^14'00"	pyrop	
15-25	Suujnuur	107^53'42"	46^11'39"	Iiie-1kg/m2	P=4200
15-26	Jirem khudag	107^32'10"	46^16'27"	khalitston-3,2-43,3kg	P=268,8
15-27	Bayntsogt 78	108^05'00"	45^42'00"	yshma-50-60,0	
15-28	Tsagaan airag	108^05'00"	45^55'00"	garnet -0,03-0,05kg	P=600,0
15-29	Baruun mandal	108^54'00"	46^12'00"	agat-30-40	500-600,0t
15-30	Khoit olgii	108^09'00"	43^42'00"	agat-0,5-1,0kg	P=30-50,0t
15-31	Zuun uchastok	109^09'00"	46^09'00"	agat-0,1-0,5kg/m2	10-50,0t
15-32	Unegt	109^20'00"	46^07'00"	agat-60-70,0	300,0t
15-33	Khar ondor	109^10'00"	46^00'00"	agat-0,1-0,3kg/m2	100,0t
15-34	Khurts del	110^28'00"	46^18'00"	ceremini-6,53m3	P=17,6t
15-35	Argaliin uul	111^32'00"	45^11'00"	granat	P-0,0276

Deposit of chalcedony and onyx

16-1	Bogdiin tsakhirt	102^51'00"	44^11'00"	chalcedony onyx	938,7
16-2	Ikh jargalant	109^11'00"	46^10'00"	onyx chalcedonyx	9,9
16-3	Ongetiin gashuun	109^39'00"	46^08'00"	onyx-220g/m3	0,308
16-4	Dalan turuu	109^20'00"	46^10'00"	onyx, chalcedony	
16-5	Shiruun devsger	110^02'00"	46^17'00"	onyx-100g/m3	
16-6	Tsagaan elgen	110^23'00"	46^19'00"	onyx	

Code	Name of deposit and occurrence	Coordinates		Grade	Reserve (th.t)
				Occurrence of chalcedony and onyx	
16-7	Tsagaan burgas	94^22'00"	49^16'00"	serpentinite	
16-8	Toromkhoni am	100^58'00"	44^52'00"	onyx	81,6kg
16-9	Angirt	102^34'00"	44^43'00"	onyx-40%	
16-10	Gun us	102^37'00"	44^43'00"	onyx, saphire	saphire-2180kg
16-11	Bor nuruu	102^43'00"	44^42'00"	blue chalcedony	52,9
16-12	Shuvuut khuren	102^56'00"	44^18'00"	blue chalcedony	32,2
16-13	Shine usnii	102^57'00"	44^24'00"	blue chalcedony	203,9
16-14	Zaluugiin gol	103^52'00"	48^44'00"	oficalcite	
16-15	Tsakhurt	103^48'00"	45^10'00"	chalcedony	612,5
16-16	Baaringa	103^24'00"	44^20'00"	chalcedony	16,4
16-17	Khurmen	104^04'00"	44^13'00"	onyxis chalcedony	30t
16-18	Unnamed 5	104^39'00"	48^05'00"	chalcedony	
16-19	Durvun dert	104^34'00"	44^25'00"	breccia chalcedony	
16-20	Unegt	108^09'00"	43^42'00"	onyx	50t
16-21	Gashuun	109^09'00"	46^08'00"	chalcedony sapphire-50g/m3	sapphire-0,5
16-22	Unegt	109^20'00"	47^07'00"	onyx	300t
16-23	Baruun mandal	109^54'00"	46^12'00"	onyx-40%	600t
16-24	Ovor ulaan	110^09'00"	46^04'00"	onyx	
				Crystal and silicon deposit	
17-1	Undurlug 1331	91^14'00"	45^38'00"	SiO2	8,148
17-2	Zuunbayan	107^35'00"	48^04'00"	crystal	
17-3	Gorhi	107^25'00"	47^51'00"	SiO2-96%	for fusion-8,8
17-4	Janchivlan	107^42'00"	47^38'00"	SiO2	
17-5	Arts gol	108^06'00"	48^33'00"	SiO2-70-72,8%	
17-6	Bayn uul	108^53'00"	44^51'00"	99,75-99,97	C2=878913
				Crystal and silicon occurrence	
17-7	Uushgiin us	90^56'00"	45^34'00"	quartz	6,3
17-8	Nogoon nuur	90^21'00"	49^32'00"	10*15*6sm	P-16kg
17-9	Bichigen khargait	91^21'00"	46^40'00"	quartz20*20*25sm	P-260m3
17-10	Ovkhoodoo	91^05'00"	45^49'00"	optical quartz	600t

Code	Name of deposit and occurrence	Coordinates		Grade	Reserve (th.t)
17-11	Tsagaan tolgoi	91^14'00"	45^36'00"		87,0kg
17-12	Ikh gol	95^07'00"	44^48'00"	optical quartz	
17-13	Zuslan gol	95^24'00"	44^41'00"	smoky quartz	
17-14	Aj bogd	95^30'00"	44^50'00"	smoky quartz	
17-15	Yamaan us	95^37'00"	44^43'00"	smoky quartz	
17-16	Shar usni gol	97^39'00"	47^12'00"	smoky quartz	
17-17	Bayan ondor	98^13'00"	44^52'00"		P-0,0062
17-18	Songinot uul	98^44'45"	50^11'10"	0,01	
17-19	Tsakhiriin gorkhi	98^45'00"	47^47'00"	quartz	P-470t
17-20	Tsagaan gol	99^40'00"	49^39'00"	10,0-60,0	P-36
17-21	Beltes gol	99^30'00"	50^34'00"	50*40*20sm	P2-17460kg
17-22	Beltsiin gol	99^26'00"	50^34'00"	quartz	
17-23	Saitin gol	99^06'00"	48^13'00"	smoky quartz morion	
17-24	Achit uul	99^33'00"	49^32'00"	smoky quartz	
17-25	Asgatiin gol	100^14'00"	48^28'00"	smoky quartz	
17-26	Chanmani khairkhan	100^35'00"	44^13'00"		P-49,9
17-27	Tsakhir	100^35'00"	47^47'00"		
17-28	Tolit khudag	100^28'00"	44^11'00"	5*10*3sm	P-3
17-29	Togos khudag	100^54'00"	44^01'00"	crystal	
17-30	Alingiriin gol	100^26'00"	48^25'20"	40-70,0kg	
17-31	Khotol tsagaan	100^26'00"	45^17'00"	94,71%	P3-300
17-32	Nariin del	101^27'00"	44^59'00"	crystal	
17-33	Shargiin gol	101^15'00"	45^35'00"	95,98-98,14	P2-18-26
17-34	Baga bogd	101^29'00"	44^51'00"	96,71	P-150
17-35	Altat uul	102^31'00"	48^40'00"	0,03-0,01	
17-36	Doltai	104^08'00"	48^43'00"	SiO2-99,29	
17-37	Orkhon	104^10'00"	49^40'00"	SiO2-96,8-99,8	
17-38	Sudal-12	104^27'00"	48^11'00"	SiO2-98,54	12
17-39	Bayndurscoi	104^10'00"	48^40'00"	96,8-99,8	
17-40	Nergui sudal-12	104^37'00"	48^11'00"	98,54	P-12,0

Code	Name of deposit and occurrence	Coordinates		Grade	Reserve (th.t)
17-41	Khuiten khotol	104^58'00"	48^40'00"		P2=200,0
17-42	Nergui 2	105^11'00"	48^14'00"	97,24-98,08	P-93,8
17-43	Nergui 4	105^08'00"	48^10'00"	98,24%	7,0thou
17-44	Suuj davaa	105^13'00"	48^13'00"	9808,00%	P3-279,75
17-45	Baruun bor uul	105^57'00"	48^09'00"	aquamarine	
17-46	Ongon uul	105^04'00"	48^52'00"		P2-600kg
17-47	Guna	106^06'00"	48^13'00"	0,003-0,01	
17-48	Tsagaan del	107^22'00"	47^36'00"	SiO2-34,1-96,4%	
17-49	Unnamed	107^46'00"	43^59'00"	smoky quartz	
17-50	kharmagtain ilrel	107^09'00"	45^11'00"	99,91%	P-5300
17-51	Bayn ovoo	107^39'00"	48^08'00"	0,1-0,5m%	P-86,4kg
17-52	Sudal-18	108^24'00"	45^14'00"	SiO2-98,05%	31
17-53	Zalaa tsagaan	108^53'00"	44^51'00"	99,97%	P1-1082,9
17-54	Zamin	110^23'00"	47^28'00"	smoky quartz	
17-55	Zuun	114^26'00"	48^56'00"	smoky quartz, clear quartz	
17-56	Durvuljin uul	115^39'00"	48^19'00"	smoky quartz	
17-57	Altan gol	118^47'00"	47^20'00"	SiO2-91,0-93,0%	7000
		Nephrite deposit			
18-1	Shishged	98^30'00"	51^42'00"	nephrite	
18-2	Bayandalai	103^10'00"	43^45'00"	serpentine	
		Nephrite occurrence			
18-3	Nuurt baran	98^35'00"	51^39'00"	nephrite-7kg/m2	P-0,963
18-4	Uliastai	98^37'00"	51^39'00"	nephrite	1,005
18-5	Tsagaan teeg	107^08'00"	45^17'00"	nephrite	
		Industrial stone deposit			
19-1	Erdene	101^43'00"	43^06'00"	agalmatolite	5-7
19-2	Ikh shankhai	105^56'00"	43^40'00"	agalmatolite	70t
		Industrial stone occurrence			
19-3	Urd khujriin gol	96^38'00"	46^11'00"	listvenite	
19-4	Arain bulag	96^42'00"	46^10'00"	listvenite	4,775
19-5	Khuurai sair	96^16'00"	45^49'00"	listvenite	

Code	Name of deposit and occurrence	Coordinates		Grade	Reserve (th.t)
19-6	Khavtsgai	102^42'00"	47^57'00"	jasper	
19-7	Davsangiin khonkhor	104^05'00"	42^56'00"	stony wood	1,5
19-8	Suikhent	108^06'00"	43^35'00"	stony wood	
19-9	Alag uul	108^33'00"	44^03'00"	stony wood	14,7
		Mineral water deposit			
20-1	Tsagaan gol	88^00'00"	48^53'00"	M-0,1-0,5g/t, t-30^-36^c N-77-98%, Rn-0,2-14nki/1	yield-3 l/sec
20-2	Chigertei	90^24'00"	47^48'00"	M-0,1-0,5g/t, N-82-95% t-+21-29c Rn-0,1-0,6nki/1	yield-7-8 l/sec
20-3	Gants mod	90^32'00"	47^34'00"	M-0,1-0,5g/t,N-77-98%,t-31c	yield-1 l/sec
20-4	Bulgan	91^23'00"	46^35'00"	N-82-95%, t-28cRn-0,1-6nki/1	yield-0,6 l/sec
20-5	Uguumur khudag	93^18'00"	49^34'00"	Rn-55cm, U-3,2*10-6g/l	
20-6	Bayanzurkh	97^20'00"	49^07'00"	M-0,32g/t,Rn-14nki/l,PH-7,4	yield-0,2 l/sec
20-7	Otgontenger	97^30'00"	47^45'00"	M-0,29g/l t-50-55^C	yield-6 l/sec
20-8	Jalga	98^00'00"	51^19'00"	M-0,42g/l, N-98%, t-39-41c	yield-5 l/sec
20-9	Kholdun us	98^20'00"	48^19'00"	M-0,23g/l, N-77-98%, t-35c PH-8,3-9,7	yield-1 l/sec
20-10	Zaart	98^46'00"	48^21'00"	M-0,4-0,5g/l, N-79-97%, t-44c, Rn-0,3-4,8nki	yield-2,8 l/sec
20-11	Khaluun us	98^18'00"	48^13'00"	M-0,26g/l, PH-7,4 t-45c	yield-4 l/sec
20-12	Urtgad	99^50'00"	51^39'00"	M-0,34g/l, N-82-95%, t-22cu Rn-0,1-6nki/l	yield-3,1 l/sec
20-13	Khonjil	99^21'00"	48^34'00"	M-0,27g/l, PH-7,4, t-62C	yield-0,1 l/sec
20-14	Tsetsuukh	99^02'00"	48^21'00"	M-0,23g/l, N-82-95%, t-36c, Rn-0,1-6nki	yield-0,2 l/sec
20-15	Toigzygan	100^00'00"	48^11'00"	M-0,2g/l, U-1,6-10-6 % t-4c	yield-10 l/sec
20-16	Rashaan khuree	100^43'00"	50^45'00"	M-0,1-1,23g/l t-25g/l PH-7,7	yield-8-10
20-17	Egiin rashaan	101^02'00"	50^00'00"	M-0,49g/l t -3,8^C, CO2-560mg/l	yield-5-71
20-18	Shivert	101^45'00"	47^37'00"	M-0,3-0,4g/l t-32-40^ PH-7,6	
20-19	Shargaljuut	101^13'00"	47^19'00"	M-0,31g/l t-6-48C PH-7-8,8	yield-1,1 l/sec
20-20	Tsagaan sum	102^13'00"	47^14'00"	t-62-84C	yield-5-2,5l/sec

Code	Name of deposit and occurrence	Coordinates		Grade	Reserve (th.t)
20-21	Urtiin tokhoi	102^28'00"	46^53'00"	t-16C, CO2 -99%, PH-6,8	yield-0,2 l/sec
20-22	Mogoit	102^00'00"	46^46'00"	t-84C,	
20-23	Khamar	102^14'00"	46^46'00"	t-39C, PH-9	yield-4 l/sec
20-24	Emt	102^41'00"	46^27'00"	t-35-54C, CO2 -76%,	
20-25	Khuremt	102^28'00"	46^16'00"	t-55C, N2-H2S-9%	
20-26	Arjanchivlan	102^28'00"	47^43'00"	t-3-4^C, PH-6,5, CO2-96% M-0,9-1,3%	
20-27	Khujirt	102^47'00"	46^52'00"	t-33-60^C, Na+K>66% CO2>20%, M-0,5%	yield-0,6-14l/sec
20-28	Julj	103^02'00"	48^13'00"	t-35,9c, Rn-0,85, PH-8,5	yield-0,3l/sec
20-29	Togoo	105^12'00"	45^43'00"	M-6,8g/t, t-6,2^C, PH-6,8	
20-30	Buleen	105^29'00"	45^27'00"	M-0,3-1g/l, t-5-10C, PH-8,1	
20-31	Est	107^54'00"	48^48'00"	t-35c	
20-32	Janchivlan	107^31'00"	47^39'00"	t-2-8C, PH-6,5 CO2-98%	yield-1 l/sec
20-33	Ikh tsaidam	107^40'00"	47^04'00"	t-10C, PH-8,2 CO2-73%	
20-34	Khalzan ovoo	108^40'00"	45^51'00"	M-9,6-12,2g/l, CO2-98-99% PH-6,7, t-10-11C	yield-0,2l/sec
20-35	Avarga	109^29'00"	45^27'00"	M-0,2-1,9g/l, PH-6,8	yield-0,2 l/sec
20-36	Dalan turuu	109^17'00"	46^01'00"	M-0,2-1,9g/l, PH-6,8	yield-0,4 l/sec
20-37	Avarga toson	109^03'00"	47^13'00"	M-10,9g/l, PH-9,7	
20-38	Bayanovoo	111^57'00"	47^48'00"	M-2,4-5g/l, t-3-4 C-2-96%	yield-2,6 l/sec
20-39	Olziit ovoo	112^50'00"	46^59'00"	M-5,2-9,2g/l, t-4C	yield-2 l/sec
20-40	Talbulag	112^57'00"	46^57'00"	M-2,2-4,8g/l, PH-6,4	yield-1 l/sec
20-41	Khukh nuden	114^49'00"	49^40'00"	M-2-5g/l, N2-3-2% Rn-1,2-4,3nk	
20-42	Tsagaan chuluut	115^17'00"	49^18'00"	N2-1-2,9% CO2-64-99%, Rn-0,1-2,7nki/l	

LOCATION MAP OF BUILDING MATERIAL DEPOSITS AND OCCURRENCES
MONGOLIA
Scale 1:2 500 000

GEOLOGICAL INFORMATION CENTER
2002

Series 8

All rights of the producer reserved.
Unathorised copying prohibited

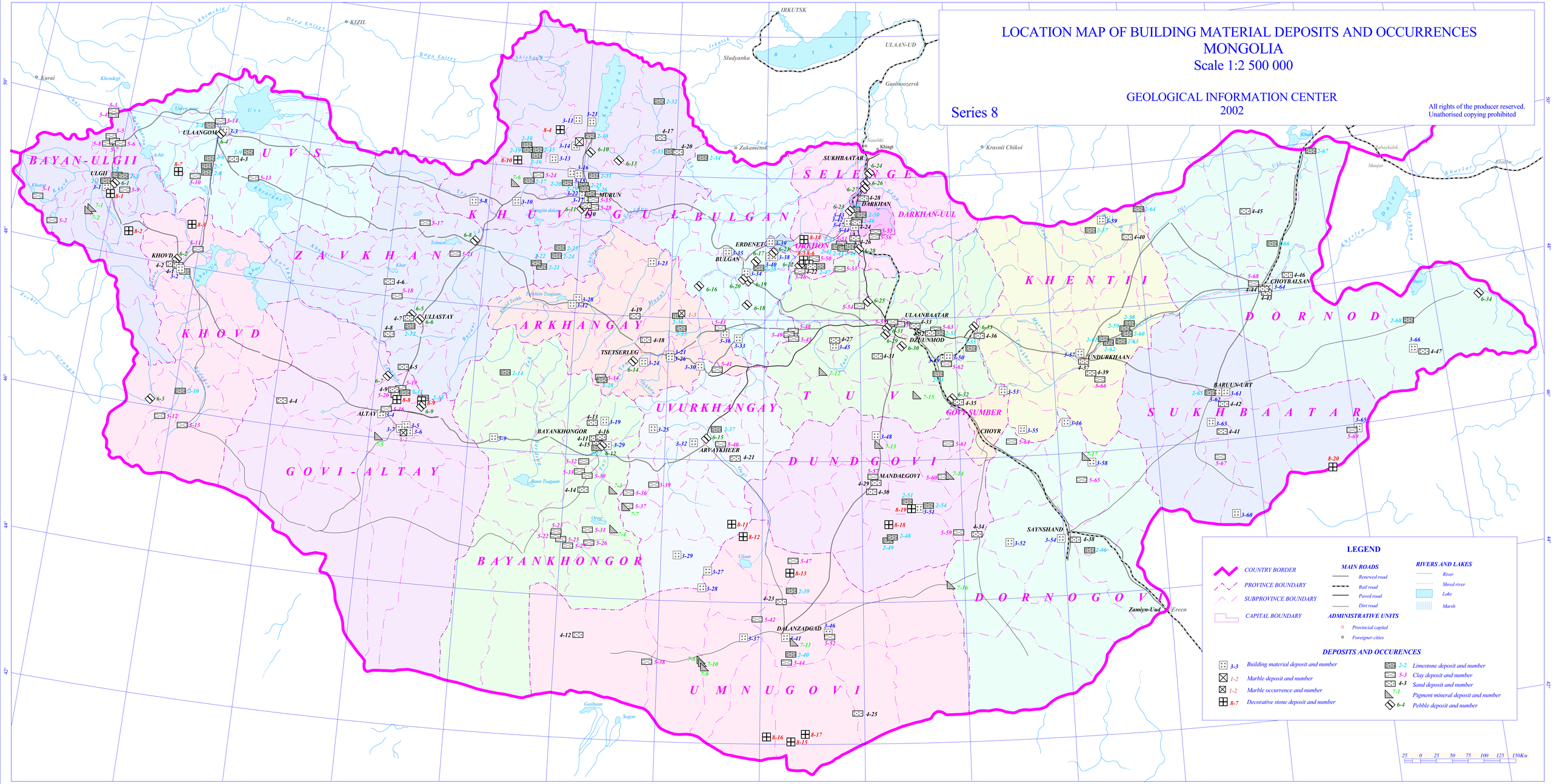

Mineral Resources Authority of Mongolia

Geologic Information Center

Brief information of Mongolian commodities

Building materials

< Location map series 8 >

211238 Ulaanbaatar, Chingeltei District
Square “Barilgachdyn”, 5th State Property Building
Tel: -316-673, Fax: (+976-11)-317-797
Email:geolcenter@mongol.net
HTTP://WWW.MRAM.MN

Code	Name of deposit and occurrence	Coordinates		Type of commodity	Use sphere	Reserve
		Marble deposit				
1-1	Tsagaan chuluut	99^49'00"	50^22'00"	marlbe	metamorphic	2383,7 m^3
		Marble occurrence				
1-2	Ar bulag	96^43'00"	46^08'00"	pink marble	metamorphic	500 m^3
1-3	Asgat	102^12'00"	48^03'00"	yellow-pink marble	metamorphic	5000 m^3
		Lime stone deposit				
2-1	Ulgii / ¹ 50 /	89^52'00"	48^55'00"	lime	sedimentary	5,0 mln t
2-2	Tsagaan khad	90^00'00"	49^04'00"	lime	sedimentary	892 t
2-3	Burkhant uul	90^05'00"	49^04'00"	lime	sedimentary	67,1t
2-4	Tsagaan chuluut	91^47'00"	50^00'00"	lime	sedimentary	178t
2-5	Tsakhir	91^45'00"	47^56'00"	lime	sedimentary	1295t
2-6	Tavtiin khutul	91^54'00"	49^33'00"	lime	sedimentary	260-350,0 mln
2-7	Makdor / ¹ 571/	91^51'00"	49^26'00"	lime	sedimentary	260-350 mln
2-8	Chuulganii tsakhir uul	91^54'00"	49^20'00"	lime	sedimentary	80-100,0 mln
2-9	Ilrel /78-Â- Ø -4-19	92^41'58"	49^43'24"	lime	sedimentary	16,0 mln
2-10	Tsagaan chuluut	92^06'00"	46^17'00"	lime	sedimentary	256,6t
2-11	Tsagaan olom	96^34'00"	46^42'00"	lime	sedimentary	2860t
2-12	Aldarkhaan	96^35'00"	47^37'00"	lime	sedimentary	1273,1
2-13	Shokhoit ergiin ilrel	96^58'10"	46^36'10"	lime	sedimentary	23040 t
2-14	Nergui II-7-68	98^38'00"	47^05'00"	lime	sedimentary	75,0 mln
2-15	Altargiin gol	98^56'12"	50^15'00"	lime	sedimentary	130,0 mln t
2-16	Beltesiin gol	98^55'40"	50^11'00"	lime	sedimentary	260000 t
2-17	Ashdiin khyar	98^48'40"	49^48'25"	lime	sedimentary	78,0 mln t
2-18	Tsagaan khad uul	98^38'10"	50^16'30"	lime	sedimentary	624000,0 t
2-19	Baishint uul	98^42'50"	50^14'40"	lime	sedimentary	4,29 mln
2-20	Khoid buural,morit	99^38'00"	49^48'30"	lime	sedimentary	1950000 t

Code	Name of deposit and occurrence	Coordinates		Type of commodity	Use sphere	Reserve
2-21	Tsagaan uul	99^13'45"	48^37'35"	lime	sedimentary	40560,0 t
2-22	Mogoin khyar	99^08'10"	48^39'30"	lime	sedimentary	47125t
2-23	Nariinii am	99^36'10"	48^54'18"	lime	sedimentary	3,0 mln
2-24	Tsuuragt uul	99^32'00"	48^47'30"	lime	sedimentary	7,2 mln
2-25	Burenkhaan	99^59'00"	49^47'00"	lime	sedimentary	85,4 mln t
2-26	Murun	100^08'00"	49^40'00"	lime	sedimentary	69,7t
2-27	Bayankhongor	100^38'00"	46^07'00"	lime	sedimentary	568,1t
2-28	Maikhan tsakhir	100^38'00"	47^06'00"	cement	sedimentary	14,5 mln
2-29	Sukhiin am	100^00'00"	49^45'00"	lime	sedimentary	9000t
2-30	Khar chuluut	100^04'00"	50^30'00"	lime	sedimentary	593200 t
2-31	Bayan sair	100^12'00"	49^57'00"	lime	sedimentary	1,18 mln t
2-32	Tsakhir khyasaa uul	101^34'08"	51^03'10"	lime	sedimentary	208000mln
2-33	Ilrel 159	101^51'20"	50^20'55"	lime	sedimentary	30000
2-34	Tsakhir uul	102^34'10"	50^16'30"	lime	sedimentary	20,8 mln
2-35	Battsengel	102^16'00"	47^51'00"	lime	sedimentary	246,6t
2-36	Asgatiin gol	102^11'00"	48^02'00"	lime	sedimentary	5000 t
2-37	Dolgoon	103^02'00"	46^27'00"	lime	sedimentary	233,7t
2-38	Khaliun	103^52'00"	48^44'00"	lime	sedimentary	2600t
2-39	Khukh tsav	104^35'00"	44^10'00"	lime	sedimentary	208,1t
2-40	Tevsh uul	104^35'00"	43^17'00"	lime	sedimentary	414,4t
2-41	Khutul	105^38'00"	49^03'00"	cement	sedimentary	31340t
2-42	Darkhan I	105^56'00"	49^31'00"	cement	sedimentary	3805t
2-43	Khutul II	105^36'00"	49^03'00"	cement	sedimentary	16535t
2-44	Khuh khadat	105^09'00"	48^45'00"	cement	sedimentary	28768t
2-45	Khutul	105^36'00"	49^04'00"	lime	sedimentary	13520t
2-46	Buralt	105^54'00"	49^21'00"	dolomite	sedimentary	2547 m^3
2-47	Baruun del / [1] 114/	105^03'00"	48^52'00'	lime	sedimentary	750000 m^3
2-48	Bayantsagaan	106^33'00"	44^53'20"	lime	sedimentary	53,4 m^3
2-49	Otson tsagaan	106^32'00"	44^53'00"	lime	sedimentary	186,3 m^3
2-50	Darkhan	106^03'00"	49^27'00"	cement	sedimentary	16611t

Code	Name of deposit and occurrence	Coordinates		Type of commodity	Use sphere	Reserve
2-51	Yashil uul	106^54'00"	45^25'00"	lime	sedimentary	607,8 mln t
2-52	Tsagaan bulag	107^40'00"	47^48'00"	lime	sedimentary	36,4t
2-53	Shand khudag	107^36'00"	47^13'00"	lime	sedimentary	6802t
2-54	Gurvan saikhan	107^21'00"	45^21'00"	lime	sedimentary	2599,0 m^3
2-55	[1] 41	108^20'00"	47^33'00"	lime	sedimentary	10,0 mln t
2-56	Avdarant khural	110^29'00"	44^37'00"	lime	sedimentary	402t
2-57	Tsenkhen khad	110^58'00"	49^07'00"	lime	sedimentary	250 mln t
2-58	Tumstei - I	111^39'00"	47^46'00"	lime	sedimentary	30000,0 m^3
2-59	[1] 107	111^33'00"	47^41'00"	lime	sedimentary	200,0 m^3
2-60	[1] 108	111^35'00"	47^38'00"	lime	sedimentary	30000 m^3
2-61	[1] 95	111^10'00"	47^32'00"	lime	sedimentary	10000 m^3
2-62	Navtgar khaalga	111^11'00"	47^32'00"	lime	sedimentary	5000 m^3
2-63	Tsaviin undur	111^27'00"	47^32'00"	lime	sedimentary	300000 m^3
2-64	Gojuult khujirt	112^03'00"	49^22'00"	lime	sedimentary	50-60 mln t
2-65	Tsagaan chuluut khuda	113^10'00"	46^42'00"	lime	sedimentary	184,7t
2-66	Araltin khudag	114^48'00"	48^40'00"	lime	sedimentary	1900,4t
2-67	Ereen tsav	115^54'35"	49^52'35"	lime	sedimentary	150,0 mln
2-68	Shokhoit	117^24'00"	47^20'00"	lime	sedimentary	268,5t
	Building stone deposit					
3-1	Bukh murun	89^52'00"	48^53'00"	granite	building	3810,7 m^3
3-2	Maikhan uul	91^43'00"	47^57'00"	diorite	building	2436 m^3
3-3	Gashuun gol	92^07'00"	49^58'00"	tuff-sand stone	building	1589 m^3
3-4	Khadaasan	96^12'00"	46^20'00"	pyroxenite	building	1736 m^3
3-5	Arain bulgiin khudriin ilrel	96^42'00"	46^09'00"	listvenite	building	4625,0 tons
3-6	Arain bulag	96^45'00"	46^08'00"	pink marle	building	500,0 m^3
3-7	Urd khujirtiin goliin ilrel	96^38'00"	46^10'00"	pink marle	building	75000,0 tons
3-8	Ikh dush	97^40'00"	49^27'00"	volcanic slag	building	1613,9 m^3
3-9	Khukh burd	98^30'00"	46^10'00"	volcanic slag	building	1759 m^3
3-10	Bodi tolgoi	98^36'00"	49^30'00"	basalt	building	5663250 m^3

Code	Name of deposit and occurrence	Coordinates		Type of commodity	Use sphere	Reserve
3-11	Shar gol	99^49'00"	50^42'00"	dolomite	building	2,5 mln t
3-12	Bosgiin togoo	99^56'00"	48^06'00"	volcanic slag	building	1232 m^3
3-13	Khuremt	99^19'00"	50^09'00"	volcanic slag	building	1318,8 m^3
3-14	Tsagaan chuluut	99^46'00"	50^21'00"	marble	building	25353 m^3
3-15	Erkhil	99^53'00"	49^57'00"	granite	building	1485,9 m^3
3-16	Shirevger	99^45'00"	49^58'00"	granite	building	26228, m^3
3-17	Khukh tolgoi	100^10'00"	49^38'00"	basalt	building	515 m^3
3-18	Tsagaan uul	100^02'00"	48^12'00"	volcanic slag	building	3010,8 m^3
3-19	Dush tolgoi	100^45'00"	46^30'00"	volcanic slag	building	1010,8 m^3
3-20	Tsagaan uul	100^02'00"	48^12'00"	volcanic slag	building	3010,8 m^3
3-21	Ikh uul	100^06'00"	50^42'00"	granosienite	building	500,0 mln t
3-22	Sharga morit	100^00'55"	49^41'00"	basalt	building	300000 m^3
3-23	Khalzan khudag	101^34'00"	48^46'00"	volcanic slag	building	936,6 m^3
3-24	Sain eriin ovoo	101^28'00"	47^21'00"	basalt	building	4790 m^3
3-25	Taatsiin gol	101^45'00"	46^25'00"	volcanic slag	building	93,2 m^3
3-26	Tuvshruulekh	102^02'00"	47^26'00"	khrizolite	building	2189,6 kg
3-27	Zamiin khashaat	102^56'00"	44^26'00"	quartz	building	2280,0 t
3-28	Tsakhiurt	102^50'00"	44^11'00"	quartz	building	938,7 t
3-29	Bogd	102^19'00"	44^39'00"	volcanic slag	building	991 m^3
3-30	Khotont	102^40'00"	47^19'00"	volcanic slag	building	392 m^3
3-31	Tsorj tolgoi	102^02'00"	47^27'00"	volcanic slag	building	4289 m^3
3-32	Uguumur uul	102^35'00"	46^14'00"	sand stone	building	1973 m^3
3-33	Nurent	103^26'00"	47^43'00"	granodiorite	building	1715,2 m^3
3-34	Orkhon	103^35'00"	48^40'00"	basalt	rare mineral resourse	2680,2 m^3
3-35	Khurenbulag	103^12'00"	48^57'00"	volcanic slag	building	2051,0 m^3
3-36	Ulaantolgoi	103^10'00"	47^48'00"	volcanic slag	building	4320 m^3
3-37	Khurmen uul	103^40'00"	43^30'00"	volcanic slag	building	1551 m^3
3-38	Erdenet	104^08'00"	48^54'00"	basalt	rare mineral resourse	16090 m^3
3-39	Orgstroi	104^07'00"	49^06'00"	granodiorite	building	9075 m^3

Code	Name of deposit and occurrence	Coordinates		Type of commodity	Use sphere	Reserve
3-40	Baga zaluugiin ovoo	104^06'00"	48^54'00"	basalt	building	13678,2 m^3
3-41	Khuren	104^29'00"	43^31'00"	liparite	building	1384,6 m^3
3-42	Tsakhiurt	105^47'20"	49^23'00"	granite	building	16152,0 m^3
3-43	Darkhan	105^53'00"	49^28'00"	andesite-porph	building	8686,8 m^3
3-44	Amgalan tolgoi	105^54'00"	49^20'00"	diorite	rare mineral resourse	841,8 m^3
3-45	Avdarant	105^27'00"	47^38'00"	granite with		1729,5 m^3
3-46	Rashaant	105^19'00"	43^34'00"	andesite-porph	building	6215 m^3
3-47	Tsakhiurt	105^47'00"	49^23'00"	lime	building	12554,0 m^3
3-48	Mandalgobi	105^47'00"	49^23'00"	granite	building	607,2 m^3
3-48	Mandalgobi	106^18'00"	46^22'00"	granire	building	2228,5m3
3-49	Noyon shand I	107^45'00"	47^25'00"	aleurolite	sedimentary	C2-61649,31m^3
						P1-55750 m^3
3-50	Noyon shand II	107^50'00"	47^27'00"	aleurolite	sedimentary	C2-6711,25 m^3
				amazonite	building	P1-52500 m^3
3-51	Oyut khar	107^08'00"	45^20'00"	listvenite	building	2500-3000 t
3-52	Ilrel -15	108^55'15"	44^47'40"		building	130,0 m
3-53	Olon ovoot I, II	108^56'00"	46^56'00"	quartz-porphy	basalt	1465 m^3
3-54	Sainshand	109^57'00"	44^48'00"	basalt	building	1319 m^3
3-55	Ulaan-Undur	109^18'00"	46^22'00"	granite	building	2228,5 m^3
3-56	Zuun tsagaan del	110^11'00"	46^27'00"	basalt	building	1379,2 m^3
3-57	Ovoot uul	110^34'00"	47^23'00"	porphyry	building	1615,3 m^3
3-58	Unduriin buuts	110^40'00"	45^51'00"	marble	building	150,0 t
3-59	Barkhiin undur orchim	111^15'00"	49^14'00"	diorite	building	200000 m^3
3-60	Bayantsagaan	113^27'00"	44^57'00"	volcanic slag	building	1937,7 m^3
3-61	Baruun urt	113^30'00"	46^41'00"	granite	building	330,6 m^3
3-62	Ulaan tolgoi	113^20'00"	46^41'00"	granite	building	883,8 m^3
3-63	Decorativnii skarn	113^08'00"	46^16'00"		building	60,0 mln m^3
3-64	Baruun ulziit	114^37'00"	48^04'00"	dacite pyrphyr	building	2289,1 m^3
3-65	Bayan uul /XXI-1-148/	116^03'00"	45^56'20"		building	5,6 mln m^3

Code	Name of deposit and occurrence	Coordinates		Type of commodity	Use sphere	Reserve
3-66	Jamsran ovoo	117^24'00"	46^55'00"	granite	building	1170,1 m^3

Sand deposit

4-1	Shar sum	91^39'00"	48^00'00"	sand	building	595,2 m^3
4-2	Khovd	91^30'00"	48^00'00"	sand	building	1188,1 m^3
4-3	Ulaankharganat	92^23'00"	49^35'00"	sand	building	194300 m^3
4-4	Urtiin khuruu	94^10'00"	46^20'00"	sand	building	301,6 m^3
4-5	Gurvan khudag	96^32'00"	47^01'00"	sand	building	320000 m^3
4-6	Burgastiin elsnii ilrel	96^01'00"	48^12'30"	sand	building	133060 m^3
4-7	Aldarkhaan	96^32'00"	47^43'00"	sand	building	5000000 m^3
4-8	Shar tal	96^09'00"	47^27'00"	sand	building	10409,0 m^3
4-9	Zavkhan goliin ilrel	96^33'30"	46^42'40"	sand	building	125000 m^3
4-10	Nugiin tokhoi	100^01'00"	49^28'00"	sand	building	795,7 m^3
4-11	Dursakhiin hundii	100^36'00"	46^13'00"	sand	building	1134,7 m^3
4-12	Naranbulag	100^27'00"	43^28'00"	sand	building	142400 m^3
4-13	Bayan ovoo	100^30'00"	46^28'00"	sand	building	816000 m^3
4-14	Khuren tolgoi	100^23'00"	45^31'00"	sand	building	41,7 m^3
4-15	Nergui ilrel	100^43'00"	46^11'00"	sand	building	213000 m^3
4-16	Nergui undurleg	100^43'20"	46^14'14"	sand	building	12762,0 m3
4-17	Narst bulangiin elsnii ilrel	101^38'32"	50^32'10"	sand	building	60000 m^3
4-18	Elstiin gol	101^30'00"	47^40'00"	sand	building	471000 m^3
4-19	Khoit elstein gol	101^15'00"	48^00'00"	sand	building	20100000 m^3
4-20	Zadiin gol	102^03'20"	50^20'30"	sand	building	75600,0 m^3
4-21	Ulaan nuur	103^25'00"	46^02'00"	sand	building	540000 m^3
4-22	Bozoi uul	104^59'00"	48^46'00"	sand	building	1000000 m^3
4-23	Durvuljiin khudag	104^23'00"	44^02'00"	sand	building	211226,0 m^3
4-24	Saikhan	105^52'00"	49^22'00"	sand	brick	4320 m^3
4-25	Shine	105^51'00"	42^25'00"	sand	brick	5155 m^3
4-26	Tsaidam	105^55'00"	49^09'00"	sand	brick	2557 m^3

Code	Name of deposit and occurrence	Coordinates		Type of commodity	Use sphere	Reserve
4-27	Enkhjin	105^28'00"	47^43'00"	sand	building	18474,0 m^3
4-28	Enkh tal	106^04'00"	49^43'00"	sand	building	22992,8 m^3
4-29	Mandalgobi	106^16'00"	45^42'00"	sand	building	84,3 m^3
4-30	Ulziit ovoo	106^12'00"	45^35'00"	sand	building	57,3 m^3
4-31	Doloon	106^23'00"	47^29'00"	sand	building	458,7 m^3
4-32	Elstiin gol	107^29'00"	47^48'00"	sand	building	646,1 m^3
4-33	Uchastok ¹ 2	107^11'00"	47^54'00"	sand	building	109000 m^3
4-34	Zuun bulag khudag	108^18'00"	44^56'00"	sand	building	7500000 m^3
4-35	Zurlug 16	108^00'00"	46^48'00"	sand	building	7424 m^3
4-36	Shoroot	108^30'00"	47^44'00"	sand	building	534,4 m^3
4-37	Undurkhaan	110^39'00"	47^17'00"	sand	building	1152,9 m^3
4-38	Tushleg II	110^14'00"	44^48'00"	sand	building	386,4 m^3
4-39	Nergui ilrel N 134	110^47'00"	47^07'00"	sand	building	6000000 tons
4-40	Khuurai tseentei gol	111^47'00"	48^59'00"	sand	building	2000 m^3
4-41	Baruun urt	113^20'00"	46^08'00"	sand	building	694,6 m^3
4-42	Shine us II	113^25'00"	46^31'00"	sand	building	600 m^3
4-43	Kherlen II	114^35'00"	48^00'00"	sand	building	1289,8 m^3
4-44	Guurnii	114^32'00"	48^02'00"	sand	building	6784,2 m^3
4-45	Dagat khundlun	114^19'40"	49^10'05"	sand	building	30000000 m^3
4-46	Bayasgalant ovoo	115^03'00"	48^12'00"	sand	building	8280 t
4-47	Jamsran ovoo	117^34'00"	46^52'00"	sand	building	1057,1 m^3

Clay deposit

5-1	Khamar tolgoi	88^28'20"	48^33'30"	clay	brick	1198,8 m^3
5-2	Dayan	88^52'30"	48^17'00"	clay	brick	504 m^3
5-3	Turgen gol	89^41'00"	49^55'00"	clay	ceramsite	1000000 m^3
5-4	Aspait	89^39'00"	49^54'00"	clay	ceramsite	1000000 m^3
5-5	Nergui IY-1-215c	89^47'00"	49^32'00"	clay	brick	100000 m^3
5-6	Tsagaan nuur	89^54'00"	49^31'00"	clay	ceramsite	500-650000 m^3

Code	Name of deposit and occurrence	Coordinates		Type of commodity	Use sphere	Reserve
5-7	Nergui IY-2-296c	89^50'00"	49^31'00"	clay	brick	100000 m^3
5-8	Nergui I-4-311	89^45'00"	49^29'00"	clay	brick	100000 m^3
5-9	Khatuugiin gol	90^14'00"	48^54'00"	clay	ceramsite	250-300,0 m^3
5-10	Orlogiin gol	91^40'00"	49^16'00"	clay	brick	53860 m^3
5-11	Myangad	91^59'00"	48^16'00"	clay	brick	1549,7 m^3
5-12	Tsagaan tunge	91^48'00"	45^52'00"	clay	brick	665,4 m^3
5-13	Khyargas	92^54'00"	49^22'00"	clay	brick	1647,9 m^3
5-14	Kheer morit	92^00'00"	50^05'00"	clay	building	1,5-2,0 m m^3
5-15	Altain	92^17'00"	45^48'20"	clay	brick	51000 m^3
5-16	Sukhiin khooloi	96^15'00"	46^22'00"	clay	brick	8685 m^3
5-17	Oigon nuur	96^40'00"	49^05'00"	clay	brick	2300,0 t
5-18	Zuiliin goliin toosgo	96^15'34"	48^01'57"	clay	brick	4980,9 m^3
5-19	Uchastok ¹ 10	96^29'00"	46^38'00"	clay	cement	240000 m^3
5-19	Uchastok ¹ 2	96^34'00"	46^43'00"	clay	brick	800000 m^3
5-20	Uchastok ¹ 10	96^29'00"	46^38'00"	clay	brick	240000 m^4
5-21	Bor ereg	97^23'00"	48^42'00"	clay	brick	2051 m^3
5-22	Yagaan amnii khudag	99^54'00"	44^50'00"	clay	brick	
5-23	Nergui 116-Ã-55	99^54'00"	44^54'00"	clay	brick	100000 t
5-24	Dund jargalant	99^00'15"	49^53'40"	clay	brick	1900 m^3
5-25	Khar tolgoi	100^01'00"	44^48'00"	clay	brick	5000000 t
5-26	Inchiin gol	100^35'00"	44^46'00"	clay	brick	1000000 t
5-27	Shirt	100^09'00"	44^43'00"	clay	brick	20000000 t
5-28	Murun	100^15'00"	49^30'00"	clay	brick	1179 m^3
5-29	Bayankhongor	100^49'00"	46^09'00"	clay	brick	301 m^3
5-30	Urankhairhan	100^28'00"	45^43'00"	clay	brick	1562,2 m^3
5-31	Toromkhon	100^32'00"	44^57'00"	clay	pigment resourse	34,21 m^3
5-32	Uran khairhan	100^22'00"	45^55'00"	clay	cement	12,3 mln
5-33	Burdiin kheseg	100^19'00"	45^46'00"	clay	cement	9,8 mln
5-34	Maikhan tsakhir	100^38'00"	47^06'00"	clay	cement	14,5 mln

Code	Name of deposit and occurrence	Coordinates		Type of commodity	Use sphere	Reserve
5-35	Dulaani ar	100^12'00"	49^37'00"	clay	brick	5995
5-36	Shiir shand	101^18'00"	45^30'00"	clay	pigment resourse	178 m^3
5-37	Sugariin khudag	101^17'00"	45^19'00"	clay	pigment resourse	337,5 m^3
5-38	Ulaan del	101^49'00"	43^07'00"	clay	pigment resourse	360 m^3
5-39	Nergui 96-Á-37	101^49'00"	45^38'00"	clay	brick	2000000 t
5-40	Uvdug khudag	103^09'00"	46^14'00"	clay	brick	2013,9 m^3
5-41	Khar khorin	103^00'00"	47^17'00"	clay	brick	5633 m^3
5-42	Ulaan ereg	103^56'00"	43^46'00"	clay	brick	1963 m^3
5-43	Tsagaan khotgor	103^04'00"	47^52'00"	clay	brick	420,86 m^3
5-44	Borteeg	104^30'00"	43^10'00"	clay	brick	3247 m^3
5-45	Uuldgiin tsagaan tolgoi	104^33'00"	47^47'00"	clay	ceramic resourse	7005,3 t
5-46	Bulgiin sair	104^44'00"	48^42'00"	clay	pigment resourse	500000,0 m^3
5-47	Ulaan tsav	104^39'00"	44^35'45"	clay	brick	54000 t
5-48	Zakhiin tsokhiogiin tal	104^36'00"	47^48'40"	clay	ceramic	714,9 t
5-49	Shagait/shaakhait/	104^31'40"	47^46'20"	clay	ceramic	2799,9t
5-50	Gurtiin khooloi	105^02'00"	48^52'00"	clay	brick	20000000 m^3
5-51	Nomgon	105^38'00"	49^04'00"	clay	cement	31665 m^3
5-52	Rashaan khudag	105^21'00"	43^32'00"	clay	brick	1966 m^3
5-53	Zookhiin	105^35'00"	48^43'00"	clay	brick	36000000 m^3
5-54	Gun	106^00'00"	48^12'00"	clay	brick	2500000 m^3
5-55	Shariin gol II	106^20'00"	49^13'00"	clay	ceramsite	10201,5 m^3
5-56	Shariin gol	106^20'00"	49^10'00"	clay	ceramsite	2922 m^3
5-57	Nairamdal	106^50'00"	47^56'00"	clay	brick	8629 m^3
5-57	Mandalgobi	106^15'00"	45^46'00"	clay	brick	1317,3 m^3
5-58	Nairamdal	106^50'00"	47^56'00"	clay	brick	8629,0 m^4
5-59	Baruun esgelen	107^55'00"	44^58'00"	clay	pigment resourse	51,21 m^3
5-60	Khuut bulag	107^38'00"	45^46'00'	clay	pigment resourse	27,3 m^3
5-61	Shar shoroot	107^45'00"	46^14'00"	clay	pigment resourse	205,48 m^3
5-62	Ikh bulag	107^46'00"	47^22'00"	clay	brick	2400000 m^3

Code	Name of deposit and occurrence	Coordinates		Type of commodity	Use sphere	Reserve
5-63	Tsagaan bulag	107^34'00"	47^50'00"	clay	ceramsite	340000 m^3
5-64	Choir	109^07'00"	46^13'00"	clay	ceramsite	2000000 t
5-65	Erdenetsog	110^27'00"	45^37'00"	clay	pigment resourse	472,8 m^3
5-66	Sonduult	110^55'00"	47^02'00"	clay	brick	5820 m^3
5-67	Baruun ayagan	113^14'20"	45^46'00"	clay	ceramsite	150000 m^3
5-68	Tsaidam nuur	114^20'00"	48^08'00"	clay	building	500000 m^3
5-69	Mugdeg	115^57'00"	45^55'00"	clay	bentonitic	11675376,0 t

Pebble deposit

6-1	Bugat	90^00'00"	48^57'00"	filling beton	sedimentary	1575500 m^3
6-2	Buyant gol	91^36'00"	48^04'00"	filling beton	sedimentary	3074700 m^3
6-3	Us nugnii am	91^32'00"	46^05'00"	filling beton	sedimentary	1663000 m^3
6-4	Kharkhiraa gol	92^03'00"	49^54'00"	filling beton	sedimentary	2908000 m^3
6-5	Zeeg	96^36'00"	47^46'00"	filling beton	sedimentary	509700 m^3
6-6	Ulyastai	96^47'00"	47^44'00"	filling beton	sedimentary	1000400 m^3
6-7	Zavkhan gol	96^16'00"	46^52'00"	filling beton	sedimentary	1948600 m^3
6-8	Khuren tal	97^45'00"	48^54'00"	filling beton	sedimentary	2037300 m^3
6-9	Guulin	97^00'00"	46^30'00"	filling beton	sedimentary	138900 m^3
6-10	Aizam	100^07'00"	50^16'00"	filling beton	sedimentary	875000 m^3
6-11	Nugiin tokhoi	100^00'00"	49^28'00"	filling beton	sedimentary	2049000 m^3
6-12	Khaya khudag	100^43'00"	46^08'00"	filling beton	sedimentary	3939000 m^3
6-13	Sevsuul gol	100^44'55"	50^10'00"		building	67200,0 tons
6-14	Avkhain bulag	101^17'00"	47^21'00"	filling beton	sedimentary	3445,4 m^3
6-15	Arvaikheer	102^51'00"	46^18'00"	filling beton	sedimentary	1929500 m^3
6-16	Orkhon	102^35'00"	48^27'00"		building	25000 m^3
6-17	Bulgan	103^47'00"	48^49'00"	filling beton	sedimentary	815500 m^3
6-18	Orkhon	103^39'00"	48^13'00"	filling beton	sedimentary	257500 m^3
6-19	Ar nuga	103^39'00"	48^33'00"	filling beton	sedimentary	131500 m^3
6-20	Daltiin nuga	103^32'00"	48^35'00"	filling beton	sedimentary	5078700 m^3

Code	Name of deposit and occurrence	Coordinates		Type of commodity	Use sphere	Reserve
6-21	Chingeltein gol	104^10'00"	48^57'00"	filling beton	sedimentary	3454800 m^3
6-22	Orkhon tuul	104^47'00"	48^48'00"		building	1000000 m^3
6-23	Darkhan	105^52'00"	49^31'00"	filling beton	sedimentary	16831600 m^3
6-24	Shaamar	106^15'00"	50^05'00"	filling beton	sedimentary	1186000 m^3
6-25	Mandal	106^10'00"	48^12'00"	pebble60% bgllast	sedimentary	116000 m3
6-25	Mandal	106^11'00"	48^16'00"	pebble-60% ballast	sedimentary	2118000 m^3
6-26	Eroo	106^10'00"	49^55'00"	pebble-59% ballast	sedimentary	2604000 m^3
6-27	Enkh tal	106^10'00"	49^51'00"	pebble-38 -42% ballast	sedimentary	3396900 m^3
6-28	Baruun kharaa	106^00'00"	49^00'00"	pebble-50 -51% ballast	sedimentary	1942000 m^3
6-29	Songino	106^33'00"	47^48'00"	filling beton	sedimentary	86112000 m^3
6-30	Bukhug gol	106^53'00"	47^37'00"	filling beton	sedimentary	1139,6 m^3
6-31	Ulaanbaatar II	106^35'00"	47^52'00"	filling beton	sedimentary	679200 m^3
6-32	Elgen bulag	107^54'00"	46^51'00"		building	1043,5 m^3
6-33	Baidlag	108^25'00"	47^51'00"	filling beton	sedimentary	5575000 m^3
6-34	Zuun	118^55'00"	47^32'00"	filling beton	sedimentary	1687800 m^3
		Pigment mineral deposit				
7-1	Alag tolgoi	89^36'00"	48^33'00"	not defined	sedimentary	9500 tons
7-2	Buyant	89^35'00"	48^31'00"			37500 tons
7-3	Sliur shand	100^58'00"	45^30'00"	little capacity -32,2%, covering- 127 g/m^2	erosion	178000 tons
7-4	Toromkhon	101^01'00"	44^57'00"	little capacity -36,24% covering- 127 g/m^2	sedimentary	34400 tons
7-5	Guu bariach	96^12'00"	46^00'00"	little capacity -74-95%, covering- 120-180 g/m^2	sedimentary	200400 tons

Code	Name of deposit and occurrence	Coordinates		Type of commodity	Use sphere	Reserve
7-6	Buyant	98^29'00"	49^45'00"		pigment min	25300 m^3
7-7	Luugariin khudag	101^15'00"	45^18'00"	little capacity -26,62%, covering-100g/m^2	sedimentary	337500 tons
7-8	Khuurai	102^50'00"	43^08'00"	little capacity-18-35%, covering-12,4g/m^2	erosion	500000 tons
7-9	Ulaan del	102^53'00"	43^05'00"	little capacity-16,7-29,7%, covering-18,6-56,5%	erosion	360000 tons
7-10	Khuurai tsakhir	102^52'00"	43^07'00"		pigment min	500000
7-11	Godilin bulag	104^38'00"	43^26'00"	little capacity-22,3-26% covering-24-36%	erosion	127500 tons
7-12	Tsagaan del	105^11'50"	47^15'30"		pigment min	315000 tons
7-13	Shar shoroot	106^20'00"	46^14'00"	little capacity-33,5-44,6%, covering-62-237 g/m^2	sedimentary	1105600 tons
7-14	Khuut bulag	107^45'00"	45^45'00"	Al_2O_3-16,5%	erosion	31800 tons
7-15	Khishigt nuur	107^08'00"	46^55'00"		pigment min	200000
7-16	Baruun esgelen	107^43'00"	44^13'00"	Fe_2O_3-3,1-21,5% TiO_{3-} 0,26-2,25%	erosion	3500000 tons
7-17	Erdene tsog	110^33'00"	45^55'00"		sedimentary	412600 tons
		Decorative deposit				
8-1	Khunt nuur	89^57'00"	48^47'00"	listvenite	decorative stones	60000 m^3
8-2	Sair	90^29'00"	48^21'00"	granite	decorative stones	30,0 mln m^3

Code	Name of deposit and occurrence	Coordinates		Type of commodity	Use sphere	Reserve
8-3	Nergui /124-Á-122/	91^46'00"	48^35'00"	gabbro	decorative stones	8000 m^3
8-4	Beltes gol	99^25'00"	50^34'00"	quartz	decorative stones	600,0 kg
8-5	Bayantsogt	104^48'00"	48^51'00"	quartz	decorative stones	8000 m^3
8-6	Boor tolgoi	104^57'00"	48^49'00"	rhyolite	decorative stones	48000,0 m^3
8-7	Ulaan	91^17'00"	49^17'00"	granite	decorative stones	3,0 mln m^3
8-8	Tsakhiurt	96^29'00"	46^34'00"	granite	decorative stones	4650,0 m^3
8-9	Shivee tolgoi gabbro	96^58'40"	46^34'50"		decorative stones	15,0 mln m^3
8-10	Ulaan chuluut am	98^31'30"	50^04'50"		decorative stones	191,0 mln t
8-11	Dolomit	103^23'00"	45^07'00"	dolomite	decorative stones	100000 m^3
8-12	Elgen bulag	103^38'00"	44^55'00"	marble	decorative stones	11500,0 m^3
8-13	Dorvon dert	104^34'00"	44^25'00"	quartz	decorative stones	300,0 t
8-14	Asgat	104^49'00"	49^08'00"	gabbro	decorative stones	3,8 mln m^3
8-15	Shar tolgod	104^35'30"	42^02'00"	rhyolite	decorative stones	187,5 mln m^3
8-16	Khoit naran	104^06'45"	42^05'25"	rhyolite	decorative stones	18,0 mln m^3
8-17	Duineg uul	104^52'00"	42^07'30"	rhyolite	decorative stones	5200 m^3
8-18	Khetsuugiin khongor	106^32'00"	45^06'00"	dacite	decorative stones	18900,0 kg
8-19	Gurvan saikhan	107^00'00"	45^19'00"	marble	decorative stones	100000 m^3
8-20	Samiin undur	115^29'30"	45^26'30"	granite	decorative stones	4375000,0 m^3

LOCATION MAP OF COMBUSTIBLE MINERAL RESOURCES DEPOSITS AND OCCURRENCES MONGOLIA

Scale 1:2 500 000

GEOLOGICAL INFORMATION CENTER

September, 2002

Series 9

All rights of the producer reserved.
Unathorised copying prohibited

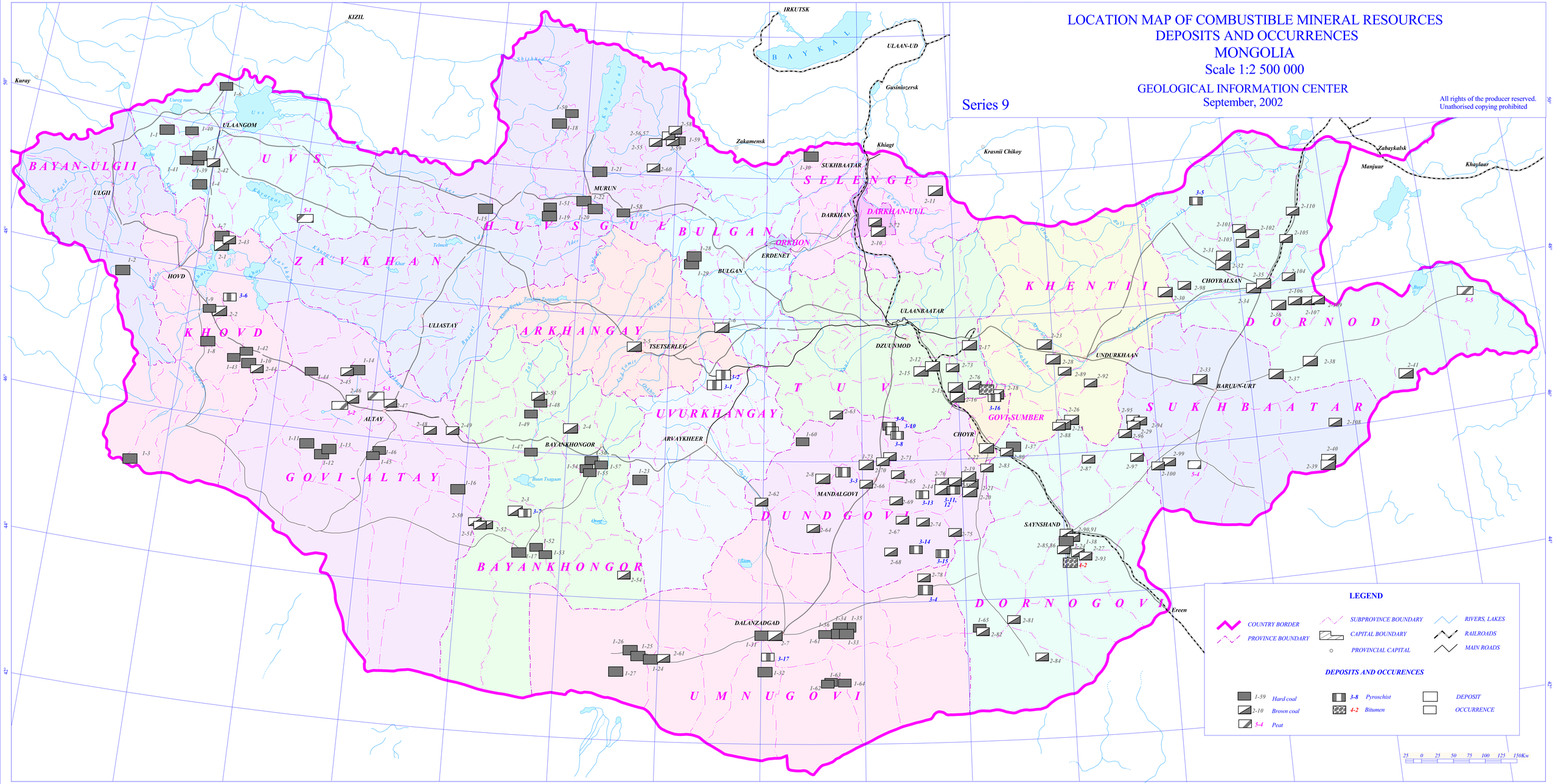
KIZIL
IRKUTSK
ULAAN-UD
Gusiniozersk
Zakamensk
Khiagt
Krasnii Chikoy
Zabaykalsk
Manjuur
Khaylaar
Kuray
BAYAN-ULGII
ULGII
ULAANGOM
U V S
KHOVD
HOVD
ZAVKHAN
H U V S G U L
BULGAN
MURUN
ERDENET
ORKHON
SELENGE
SUKHBAATAR
DARKHAN
DARKHAN-UUL
ARKHANGAY
ULIASTAY
TSETSERLEG
T U V
ULAANBAATAR
DZUUNMOD
KHENTII
CHOYBALSAN
UNDURKHAAN
BARUUN-URT
D O R N O D
UVURKHANGAY
ARVAYKHEER
BAYANKHONGOR
GOVI-ALTAY
ALTAY
BAYANKHONGOR
GOVI-SUMBER
CHOYR
MANDALGOVI
D U N D G O V I
SAYNSHAND
D O R N O G O V I
Ereen
DALANZADGAD
U M N U G O V I
Uvs nuur
Khyargas nuur
Khar Us nuur
Khar
Khovd gol
Buyant
Khuiten gol
Tes gol
Tsagaan nuur
Khurgan nuur
Telmen
Ider
Orkhon
Tuul
Kharaa
Eg gol
Baydrag gol
Khan Khentii
Onon
Buyr
Khalkh gol
Zuunbayan
Ulaan Tsagaan
Ulaan
Orog
Tevshiin Tsagaan
Khuvsgul nuur
Khuvsgul
Shishhed gol
Delger
Selenge

Mineral Resources Authority of Mongolia

Geologic Information Center

Brief information of Mongolian commodities

Combustible minerals

< Location map series 9 >

211238 Ulaanbaatar, Chingeltei District
Square “Barilgachdyn”, 5th State Property Building
Tel: -316-673, Fax: (+976-11)-317-797
Email:geolcenter@mongol.net
HTTP://WWW.MRAM.MN

Code	Name of deposit and occurrnce	Coordinates		Features of coal	Reserve (thous.t)
				Hard coal deposit	
1-1	Nuurst khotgor	90^54'00"	49^50'00"	volatile-36.9%, ashflow-24.2%, S-0.45%,	A=3.0, B=3.6,P1=1905.9
1-2	Rashaant gol	90^30'00"	47^48'00"	humidity-3.02, heatflow-7183 kcal.kg, volatile-18.5%, ashflow-11.9%, S-1.86%	C2=0.09
1-3	Olon bulag	91^20'00"	45^11'00"	humidity-1.0-3.28, heatflow-4100 kcal.kg, volatile-32.7%, ashflow-39.1%, S-0.8%	C1=0.6 C2=1.5
1-4	Yavar	91^47'00"	49^10'00"	koke-73.7, volatile-2.6%, ashflow -10.5%, S-0,8%	C2=36.2
1-5	Khar tarvagatai	91^41'00"	49^33'00"	volatile-44.19%, ashflow 20.09%, S-0.5%,	A+B+C1=19.7, C2=5.98
1-6	Khuden	91^59'00"	50^35'00"	heatflow-2994 kcal.kg, volatile-32.1%, ashflow 20.0%, S-0,5%	A+B+C1=4.9 C2=4.4
1-7	Mayngad	92^32'00"	48^28'00"	volatile-40.7%, ashflow-31.8%, S-0.14%P=0.036%	C2=1976.0 P3=1723.0
1-8	Gants mod	92^30'30"	47^02'00"	humidity-2.68-3.97, heatflow-4239-6486 kcal.kg, volatile-27.45-38.9%, ashflow-17.76-25.43%, S-0.4-0.58%	C2=0.04
1-9	Zulegt	92^29'00"	47^28'00"	humidity-7,01-18,44, heatflow-5150-5990kcal.kg, volatile-57,64%, ashflow-4,21-15,34%	A+B+C-2,9 P-1,5
1-10	Khoshoot	93^23'00"	46^50'00"	heatflow-8594,7 kcal.kg, volatile-15.28-28.39% ashflow-16.49%, S-0,98%	A+B+C1=14.6 C2=9.6
1-11	Maanit	94^47'00"	45^47'00"	humidity-5.0, heatflow-7100-8200 kcal.kg, volatile-38.0%, ashflow 26.6%, S-0.6%	C1=0.2 C2=0.1
1-12	Khuren gol	95^07'00"	45^43'00"	humidity-2.04, heatflow-2900 kcal.kg, volatile-16.5%, ashflow-22.5%, S-0.5%	C1=1.9, C2=11.4
1-13	Khujirtiin bulag	95^13'00"	45^47'00"	humidity-2.82, heatflow-7490 kcal.kg, volatile-29.5%, ashflow-37.42%, S-0.5%	C1=0.4 C2=0.5

Code	Name of deposit and occurrnce	Coordinates		Features of coal	Reserve (thous.t)
1-14	Tsakhir urt	95^37'00"	46^56'00"	humidity-5.0-8.0, heatflow-3321 kcal.kg, volatile-41.0%, ashflow-22.0%,	A+B+C1=2.1
1-15	Mogoin gol	97^55'00"	49^22'00"	humidity-5.6, heatflow-7460-7685 kcal.kg, volatile-34.6%, ashflow 18.0%, S-0.9%	A+B+C1=2.8 C2=11.4
1-16	Zeegt	97^53'00"	45^23'00"	humidity-8.85, heatflow-6900-8200 kcal.kg, volatile-30.34-37.4%, ashflow-18.4-20.5%, S-0.43%	B+C1=4.6 C2=2.29
1-17	Khotgor (Jinst)	99^13'00"	44^33'00"	humidity-6.5, heatflow-8306 kcal.kg, volatile-33.8%, ashflow 13.01%, S-0.58%	A+B+C1=2.4 C2=1.7
1-18	Mungush	99^23'00"	50^39'00"	humidity-4.89, heatflow-7314 kcal.kg, volatile-41.84%, ashflow-26.39%, S-0.67%	C2=0.5
1-19	Deed nuur	99^19'00"	49^26'00"	humidity-17.3, heatflow-7300 kcal.kg, volatile-43.5%, ashflow-0.6%, S-0.6%	B+C1=0.26
1-20	Jilchig bulag	100^15'00"	49^28'00"	humidity-0.35-3.61, heatflow-6580-7775 kcal.kg, volatile-37.19-46.72%, ashflow-7.66-33.28%,	C2=0.6
1-21	Egiin gol	100^20'00"	50^00'00"	humidity-5.8-11.0, heatflow-4890-5760 kcal.kg, volatile-37.15-49.8%, ashflow-15.4-24.7%, S-0.36-0.76%	A+B+C1=1.3 C2=0.6
1-22	Murun	100^01'00"	49^33'00"	humidity-0.87-8.57, heatflow-2455-4499 kcal.kg, volatile-12.4-25.32%, ashflow-6.57-72.11%, S-0.3%	C1=0.4 C2=0.6
1-23	Bayanteeg	101^31'00"	45^41'00"	humidity-5.2, heat flow-7780 kcal.kg, volatile-51,9%, ashflow 6.5-45.0%, S-1.1%	A+B+C1=26.7
1-24	Noyn	101^55'00"	43^11'00"	humidity-4.21, ashflow -56.0%,	C1=0.7 P1=383.0
1-25	Khokh doviin khudag	101^38'00"	43^14'00"	humidity-2.3, heatflow-8882 kcal.kg, volatile-34.27%, ashflow -20.72%, S-0.87%	A+B+C1=0.7
1-26	Gurvan tes	101^31'00"	43^18'00"	humidity-2.3, heatflow-8882 kcal.kg, volatile-34.27%, ashflow-20.72%, S-0.87%	A+B+C1=0.7

Code	Name of deposit and occurrnce	Coordinates		Features of coal	Reserve (thous.t)
1-27	Nariin suhait	101^14'00"	43^00'00"	humidity-20.37, heatflow-6645-7850 kcal.kg, volatile-36.2%, ashflow-14.1%, S-1.0%	A+B+C1=35.8 C2=53.1
1-28	Ereen	102^28'00"	48^52'00"	humidity-4.69, heatflow-30.3mdj.kg, volatile -42.27%, ashflow-37.42%, S-0.9%	C2=0.1
1-29	Saikhan ovoo	102^27'00"	48^50'00"	humidity-5.5, heatflow-7000 kcal.kg, volatile-16.0-62.0%, ashflow-24.0%, S-1.45%	A+B+C1=6.4 C2=0.7
1-30	Ulaan ovoo	104^58'00"	50^19'00"	humidity-13.4, heatflow-7370 kcal.kg, ashflow-13.7%, S-0.29%	B+C1=42.1 C2=42.1
1-31	Jargalant	104^02'00"	43^33'00"	humidity-10.0-22.0, heatflow-4310 kcal.kg, volatile-40.0%, ashflow-4.43-32.7%, S-2.37%	B+C1=5.0 C2=3.4
1-32	Erdene bulag	104^06'00"	43^03'00"	humidity-1,59, heatflow-33,0 kcal.kg, volatile-35,1%, ashflow-13,5%, S-0,66%	C1-2,45 C2-1,2
1-33	Onch	105^33'00"	43^36'00"	humidity-0,24-0,75, heatflow-7248-7938 kcal.kg, ashflow-8,49-38,8%	C1-82,8 C2-311,4
1-34	Uhaa khudag	105^31'00"	43^40'00"	humidity-0,9, heatflow-8030-8470kcal.kg, volatile-22,8%, ashflow-12,9-18,0%, S-0,8-1,4%	B+C1-202,7 C2-85,8
1-35	Bor tolgoi	105^41'00"	43^40'00"	humidity-1.0, heatflow-8470 kcal.kg,S-0,53-1,95% volatile -34.23-39.84%, ashflow-17.69-93.18%,	C2=154.5 P1=43.4
1-36	Tavantolgoi	105^28'00"	43^37'00"	humidity-0.4-1.0, heatflow-3500 kcal.kg, volatile-22.1-34.9%, ashflow-20.4-32.0%, S-0.49-0.79%	A+B+C1=219.2 C2=377,4
1-37	Alag togoo	109^02'00"	46^10'00"	humidity-3.47, heatflow-5430 kcal.kg, volatile-33.0%, ashflow-25.8%, S-1.31%	A+B+C1=0.34 C2=0.1
1-38	Tushleg	110^03'00"	44^47'00"	humidity-11,76, heatflow-6730,0 kcal.kg, ashflow-6,0-8,0%, S-1,51%	A2+B-0,6

Code	Name of deposit and occurrnce	Coordinates		Features of coal	Reserve (thous.t)
				Hard coal occurrence	
1-39	Kharagait	91^38'00"	49^29'00"	heatflow-4000 kcal	P1=13000
1-40	Khetiin khotol (Khovt)	91^25'00"	49^52'00"	heatflow-4688 kcal.	P=3150
1-41	Namiriin gol	91^25'00"	49^26'00"	heatflow-4000 kcal.kg, volatile-30.9%,	P2=325.0
1-42	Tsagaan chuluut	93^18'00"	46^56'00"		P3=5300
1-43	Baatarin nuruu	93^05'00"	46^53'00"		P=7800
1-44	Bayan nuur	94^42'00"	46^48'00"		P2=200
1-45	Tsagaan gol	96^10'25"	45^46'00"		P2=5200
1-46	Khuurai sair	96^15'00"	45^50'00"	heatflow-7390-7680 kcal.kg, volatile-7.5-10.0%, ashflow -30.0-65.0%,	prognostic 60.0
1-47	Oortsog tavan tolgoi	99^18'00"	46^01'00"	heatflow-4009 kcal	P=100-200
1-48	Aartsagiin khoit salaa	99^26'00"	46^44'00"		P=1000-2000
1-49	Urtiin gol	99^13'00"	46^32'00"		P3=400
1-50	Bosgot	99^38'00"	50^48'00"	humidity-2.95, heatflow-7567 kcal.kg, volatile -37.28%, ashflow-18.96%, S-0.26%	P2=600
1-51	Baruun iht	99^19'00"	49^28'00"		P3=1300
1-52	Muu bulag	99^32'00"	44^40'00"		P2=78.0

Code	Name of deposit and occurrnce	Coordinates		Features of coal	Reserve (thous.t)
1-53	Bayan ovoo	99^42'00"	44^35'00"		P2=20.1
1-54	Aman us	100^26'00"	45^50'00"	volatile-27.0-38.0%, ashflow -66.0%	P=11.7
1-55	Tevshiin khudag	100^30'00"	45^49'00"	ashflow -40.0-87.0%,	P3=8.4
1-56	Tsagaan buht khudag	100^32'00"	45^58'00"		P3=3200
1-57	Tuin gol	100^45'00"	45^55'00"		P2=250
1-58	Tosontsengel	100^55'00"	49^30'00"	humidity-5.25, heatflow-6393 kcal.kg, volatile-28.2%, ashflow -36.3%, S-0.32%	P1=192.5
1-59	Arbulag	101^53'00"	50^33'00"	heatflow-5400 kcal.kg, volatile-39.1%, ashflow -7.21%, S-3.01%	P1=276.3 P2=227.5
1-60	Khongor	104^47'00"	46^18'00"	humidity-2.92-4.3, heatflow-2558-5978 kcal.kg, volatile-16.31-12.4% , ashflow-14.0%,	P3=60.8
1-61	Baruun naran	105^15'00"	43^34'00"		P1=8600; P2=10900
1-62	Buduunii khyar	105^15'00"	42^53'00"		P1=364000
1-63	Khachig uul	105^17'00"	42^54'00"	koke-42.6, heatflow-3710 kcal.kg, volatile-34.2%, ashflow -23.2%,	P2-600,0
1-64	Tsagaan tolgoi	105^40'00"	42^54'00"	humidity-7.32, volatile-46.52%, ashflow-10.57%, S-0.43%	P1=2210.0
1-65	Ulgii khiid	108^15'00"	43^37'00"		P1=468.0

Code	Name of deposit and occurrnce	Coordinates		Features of coal	Reserve (thous.t)
				Brown coal deposit	
2-1	Matag	92^32'00"	48^26'00"	humidity-6.85-10.3, heatflow-2830 kcal.kg, volatile-45.52%, ashflow 20.65%, S-1.0%	C2=14.9
2-2	Jargalant	92^36'00"	47^27'00"	humidity-2.69-16.39, heatflow-5000-5990 kcal.kg, volatile-28.0-60.0%, ashflow 4.21-16.34%	A+B=0.054 C2=1.54
2-3	Alag tsahir	99^03'00"	45^12'00"	humidity-6.56-15.64, heatflow-4000 kcal.kg, volatile-44.86%, ashflow-13.42%, S-1.34%	B+C1=0.97 C2=0.12
2-4	Uvur chuluut	100^03'00"	46^22'00"	humidity-20.6, heatflow-5520 kcal.kg, ashflow-18.3-23.0%, S-0.73%	A+B+C1=3.6
2-5	Bayantsagaan	101^18'00"	47^36'00"	humidity-2.64, heatflow-3114 kcal.kg, volatile-39.81%, ashflow 25.5%, S-0.59%	C1=1.2 C2=2.3
2-6	Bayanduureh	103^06'00"	47^52'00"	humidity-5.13-7.15, heatflow-27.7-2959 kcal.kg, volatile-43.8-48.8%, ashflow-21.08-34.8%, S-0.5%	C1=34.0 C2=8.6
2-7	Suuj khudag	104^15'00"	43^34'00"		C2=3.5
2-8	Tsagaan ovoo	105^11'00"	45^44'00"	humidity-2.75, heatflow-5106 kcal.kg, volatile-41.11%, ashflow-14.38%, S-1.59%	A+B+C1=7.4 C2=8.50
2-9	Tevshiin govi	106^04'00"	45^59'00"	humidity-20,8, heatflow-2690 kcal.kg, volatile-45,5%, ashflow-20,9%, S-0,6%	B+C1=587,7C2=181,0
2-10	Sharyn gol	106^25'00"	49^14'00"	humidity-21.55, heatflow-2980 kcal.kg, volatile-41.4%, ashflow-20.5%, S-0.87%	A+B+C1=61.0 C2=134.9
2-11	Tsogt gol	107^43'00"	49^50'00"	humidity-17.3, heatflow-7300 kcal.kg, volatile-43.5%, ashflow-0.6%, S-0.6%	B+C1=1.2

Code	Name of deposit and occurrnce	Coordinates		Features of coal	Reserve (thous.t)
2-12	Maanit (Khangai)	107^30'00"	47^21'00"	humidity-8.35, heatflow-6163 kcal.kg, volatile-70.95%, ashflow-20.6%, S-0.47%	C2=18.2
2-13	Ikh tsaidam nuur	107^56'00"	47^03'00"	humidity-10,83, heatflow-5029 kcal.kg, volatile-56,4%, ashflow-30,8%, S-0.3%	C2-1764,8
2-14	Khootiin khonhor	107^38'00"	45^40'00"	humidity-7.28-16.47, heatflow-5048-6494 kcal.kg, volatile-46.45%, ashflow 12.62%, S-1.48%	C1=57.3 C2=46.8
2-15	Nalaih	107^17'00"	47^15'00"	humidity-21,2, heatflow-3980-6620 kcal.kg, volatile-43,2-50,7%, ashflow-17,9%, S-0.8-1,0%	A+B+C1-45,2 C2-8,2
2-16	Togrog nuur	108^00'00"	46^55'00"	humidity-7.31, heatflow-6242 kcal.kg, volatile-50.63%, ashflow-14.89%, S-0.81%	C2=49.1
2-17	Baga nuur	108^16'00"	47^39'00"	humidity-23.5, heat flow-6780 kcal.kg, volatile-43,75%, ashflow 14,52%, S-0,73%	A+B+C1=548.9 C2=20.0
2-18	Khumuultei	108^47'00"	46^56'00"	humidity-7.51, volatile-43.5%, ashflow-17.5%, S-0.8%	C2=36.4 P1=60.0
2-19	Ulaan nuur	108^10'00"	45^46'00"	humidity-7,8, heatflow-4887,0 kcal.kg, volatile-34,3%, ashflow-31,8%	C2-0,3
2-20	Uvdug khudag	108^10'00"	45^32'00"	humidity-22,1, heatflow-3986,5 kcal.kg, volatile-33,45%, ashflow-13,9%, S-2,43%	B+C1-114,7 C2-53,5
2-21	Ikh ulaan nuur	108^13'00"	45^36'00"	humidity-7,0-37,0, heatflow-4558,0 kcal.kg, volatile-44,0%, ashflow-13,1%, S-2,7%	A+B+C1-159,3
2-22	Shivee ovoo	108^33'00"	46^10'00"	humidity-34,5, heatflow-6583 kcal.kg, volatile-47,43%, ashflow-19,6%, S-0.7%	A+B+C1=564.1 C2=289.7
2-23	Murun	109^53'30"	47^36'00"	humidity-4.5, heatflow-5300 kcal.kg, volatile-12.0%, ashflow-45.0%, S-0.2%	A2=0.3
2-24	Khamar khoovriin khudag	109^59'00"	44^42'00"	heatflow-5599 kcal.kg, ashflow-13.3%,	P2=3802.5

Code	Name of deposit and occurrnce	Coordinates		Features of coal	Reserve (thous.t)
2-25	Olongiin uhaa	110^09'00"	46^26'00"	humidity-13.3, heatflow-6567 kcal.kg, volatile-50.6%, ashflow-16.3%, S-0.4%	C1=29.9
2-26	Khashaat khudag	110^14'00"	46^29'00"	humidity-35,4, heatflow-4999 kcal.kg, volatile-48,8%, ashflow-12,3%, S-0.4%	A+B+C1-27,8 C2-109,8
2-27	Khamar khural	110^16'00"	44^37'00"	humidity-21,7, heatflow-6977,0kcal.kg, volatile-40,54%, ashflow-22,6%, S-1,09%	C1-12,7
2-28	Tsaidam nuur (Chandgana tal)	110^10'00"	47^23'00"	humidity-12.5, heatflow-5435 kcal.kg, volatile-51.38%, ashflow-11.67%, S-1.1%	A+B+C1=122.5 C2=90.1
2-29	Ulziit	111^36'00"	46^24'00"	humidity-9.09, heatflow-6498 kcal.kg, volatile-39.48%, ashflow-11.87%,	A+C1=2.2 C2=0.7
2-30	Khulst nuur	112^31'00"	48^12'00"	humidity-12.3, heatflow-6468 kcal.kg, volatile-31.81-68.0%, ashflow-30.1%, S-0.6%	A+B+C1=11.2 C2=143.9
2-31	Khutag	113^55'00"	48^35'00"	humidity-11.72, êîêñ-76.7, volatile-23.76%, ashflow-5.56%, S-0.56%	C1=0.5
2-32	Tsagaan nuur	113^48'00"	48^30'00"	humidity-12.3, volatile-30.12%, ashflow-28.3%, S-0.7%	C1=1.5
2-33	Tal bulag	113^00'00"	46^55'00"	humidity-11.5, heatflow-5812 kcal.kg, volatile-38,4%, ashflow-12.4%, S-1.37%	A+B+C1=81,3 C2=32,2
2-34	Bayanbulag	114^20'00"	48^06'00"	humidity-11.75, heatflow-5248 kcal.kg, volatile-48.63%, ashflow-20.0%, S-1.5%	B+C1=4.1
2-35	Aduunchuluun	114^32'00"	48^08'00"	humidity-7.37, heat flow-8311 kcal.kg, volatile-48.09%, ashflow 13.7%, S-1,12%	A+B+C1=24.3
2-36	Jargalant	114^47'00"	47^50'00"	humidity-11.72, heatflow-5336 kcal.kg, volatile-23.73%, ashflow-9.8%, S-0.5%	C1=0.5
2-37	Khoot	114^34'00"	46^50'00"	humidity-10.0, heatflow-4680 kcal.kg, volatile-48.6%, ashflow-38.5%, S-1.4%	B+C1=8.8 C2=2.8

Code	Name of deposit and occurrnce	Coordinates		Features of coal	Reserve (thous.t)
2-38	Zuunbulag	115^17'00"	46^57'00"	humidity-5,3, heatflow-6364kcal.kg, volatile-49,7%, ashflow-33,1%, S-2,3%	B+C1=4.8 C2=20,0
2-39	Bayantsogt-1	115^23'00"	45^29'00"	humidity-12.1, heatflow-6298 kcal.kg, volatile-50.0%, ashflow-12.2%, S-1.2%	B+C1=3.9
2-40	Bayantsogt	115^25'00"	45^35'00"	humidity-25.8, heatflow-4446 kcal.kg, volatile-48.6%, ashflow-28.0%, S-2.4%	B+C1=0.3 C2=0.2
2-41	Bulangiin khooloi	117^10'00"	46^36'00"	humidity-9.5, heatflow-6132 kcal.kg, volatile-40.9%, ashflow-14.0%, S-0.64%	B+C1=22.7 C2=126.1
				Brown coal occurrence	
2-42	Burgastain gol	91^59'00"	49^30'00"	heatflow-5059 kcal	P2=21600
2-43	Damba khudag	92^32'00"	48^27'00"	heatflow-6420-6740 kcal.	P=27000-360000
2-44	Darvi	93^36'00"	46^47'00"		P=200
2-45	Yalaat khudag	95^26'00"	46^54'00"	ashflow -33.0%,	P3=600
2-46	Shargiin gobi	95^36'00"	46^30'00"		P3=19.4
2-47	Altan gadas	96^22'00"	46^32'00"		P=500
2-48	Khuv bulag	97^13'00"	46^12'00"	heatflow-3700-7950 kcal.kg, ashflow -50.0%,	P1=10.7 P2=428.0
2-49	Bumbat khudag	97^38'00"	46^12'00"	ashflow 13.9-25.6%,	P2=156.6
2-50	Aman gol	98^17'00"	44^59'00"	heatflow-5401 kcal.kg, ashflow-13.34%	P=1.8
2-51	Choijin	98^27'00"	44^56'00"	humidity-11.0-19.0, heatflow-4797 kcal.kg, ashflow-12.58%, S-0.97%	P3=45.6

Code	Name of deposit and occurrnce	Coordinates		Features of coal	Reserve (thous.t)
2-52	Khuslent	98^30'00"	44^56'00"	humidity-12.84, heatflow-5342-5778 kcal.kg, ashflow-14.0%, S-4.75%	P3=68.4
2-53	Sharigiin nuruu	99^22'00"	46^49'00"	heatflow-29,0-34.1 mdj.kg, volatiile-21.9-34.7%, ashflow 28.3-38.9%, S-0.05-0.39%	P1=30.2
2-54	Unegt	101^18'00"	44^21'00"		P2=330.1
2-55	Nariin tsaram	101^30'30"	50^30'00"		P2=0.85
2-56	Ongon uul	101^46'48"	50^33'42"		P2=5100.0
2-57	Uilgan Armagiin	101^49'00"	50^34'08"		P2=2550.0
2-58	Baga nuur	101^54'00"	50^39'55"		P2=1275.0
2-59	Dondol tolgoi	101^51'20"	50^32'30"	heatflow-4644-6905 kcal	P=2231.5
2-60	Bulgan tal	101^32'00"	50^09'00"		P=5760
2-61	Noyn-I	102^07'00"	43^12'00"	heatflow-4260 kcal.	P=750
2-62	Ongiin gol	103^56'00"	45^26'00"	humidity-11.84, heatflow-2842-3661 kcal.kg, ashflow-50%	P1=4.5
2-63	Unjuul	105^29'00"	46^39'00"	humidity-9.2, volatile - 34.93%, ashflow -12.8%,	P1=232.0 P2=1017.9
2-64	Delgerkhangai	105^02'00"	45^06'00"		P2=54.8

Code	Name of deposit and occurrnce	Coordinates		Features of coal	Reserve (thous.t)
2-65	Khalgain chuluu	106^43'00"	45^47'00"		P2=114.4
2-66	Taliin khudag	106^07'00"	45^43'00"	humidity-7.1, heatflow-3689 kcal.kg, volatile-53.35% , ashflow-48.8%, S-1.2%	P1=45.5
2-67	Lug unstei	106^48'00"	45^11'00"		P2=292.5
2-68	Toirom	106^33'00"	44^43'00"		P3=26.9
2-69	Solgoit khudag	106^41'00"	45^29'00"		P=19500
2-70	Tsagaan nuur	106^33"00"	46^05'00"		P3=32.8
2-71	Imtiin nuur	106^27'00"	46^02'00"		P2=73.8
2-72	Buyan	106^22'00"	49^22'00"	humidity-5.14, heatflow-4904-5987 kcal.kg, ashflow-20.0%, S-0.5%	P3=15.0
2-73	Nuurst khonhor	107^53'00"	47^17'00"	humidity-15.6, heatflow-3658 kcal.kg, volatile-43.75%, ashflow-14.92%, S-0.73%	P1=16.2
2-74	Uvdug hudag	107^13^00"	45^08'00"		P=819.0
2-75	Oldokhiin gobi	107^51'00"	44^59'00"		P1=1879.6 P2=322.5
2-76	Bayanjargalan	107^38'00"	45^42'00"		P1=885.4
2-77	Tal khudag	107^52'00"	45^42'00"		P1=855.4
2-78	Nuhet	107^13'00"	44^21'00"		P2=941.8
2-79	Bayanjargalan	108^21'00"	47^02'00"	humidity-8.2, heatflow-3430.3 kcal.kg, volatile-33.9%, ashflow-60.2%, S-5.6%	P1=693.9
2-80	Zuun dalan	108^58'00"	46^08'00"	heatflow-6246-8047 kcal.	P=440

Code	Name of deposit and occurrnce	Coordinates		Features of coal	Reserve (thous.t)
2-81	Bayan ail	108^55'00"	43^41'00"		P1=218.4
2-82	Khailaastiin khudag	108^20'00"	43^35'00"		P3=493.3
2-83	Ereen-2	108^31'00"	45^51'00"		P2=123.4
2-84	Shar khuree	109^25'00"	43^09'00"	humidity-12.5, heatflow-4100 kcal.kg, volatile-37.6%, ashflow -14.2%, S-3.1%	P2=786.5
2-85	Khongor ulaan khudag	109^58'00"	44^42'00"	heatflow-5599 kcal	P1=7600
2-86	Khamar khoovriin khudag	109^59'00"	44^42'00"	heatflow-5599 kcal.kg, ashflow-13.3%,	P2=3802.5
2-87	Erdenetsogtiin gobi	110^34'00"	45^54'00"	humidity-7.3, heatflow-2665 kcal.kg, volatile -47.31%, ashflow-17.38%, S-1.38%	P1=1674.4 P2=5313.0
2-88	Zahariin khudag	110^08'00"	46^26'00"	humidity-9.1, heatflow-6948 kcal.kg, volatile-36.52% , ashflow-26.3%, S-0.2%	P2=37.7, P3=82.5
2-89	Bus ovoo	110^13'00"	47^10'00"	humidity-23.14, heatflow-5565 kcal.kg, ashflow-20.6%, S-1.0%	P=227900
2-90	Sainshand	110^00'00"	44^54'00"		P1=1357.2
2-91	Sainshand-1	110^10'00"	44^49'00"		P2=3900.0
2-92	Zuun shar ereg	110^43'00"	46^58"00:	humidity-27.78, volatile-36.0% , ashflow-6.8%,	P3=40.3
2-93	Khuree khashir khiid	110^26'00"	44^34'00"		P3=772.2
2-94	Khar nuur	111^40'00"	46^25'00"		P=3500
2-95	Nuurst gol	111^34'00"	46^26'00"		P=120-130

Code	Name of deposit and occurrnce	Coordinates		Features of coal	Reserve (thous.t)
2-96	Khalzan ovoo	111^24'00"	46^15'00"		P2=140.3
2-97	Erdenetsogt uul	111^34'00"	45^53'00"		P2=904250
2-98	Tosongiin ovoo	112^50'00"	48^14'00"		P1=264.0 P2=609.0
2-99	Baishint	112^13'00"	45^47'00"	ashflow 23.0% heatflow-3783-4947 kcal	P=52,8
2-100	Khoot	112^00'00"	45^45'00"		P3=228.6
2-101	Khureetiin nuur	114^07'00"	48^56'00"		P2=353.4
2-102	Emgenet	114^25'00"	48^51'00"		P2=740
2-103	Shine bulag	114^10'00"	48^44'00"		P1=165
2-104	Khoovor bulag	115^01'00"	48^10'00"	heatflow-7362 kcal.	P=145000
2-105	Utaat minjuur	115^05'00"	48^45'00"	humidity-5.6-8.8, heatflow-4551-5043 kcal.kg,	P2=924.0
2-106	Bumbain bulag	115^09'00"	47^50'00"		P=178400
2-107	Bayan us	115^36'00"	47^47'00"	humidity-5.6, heatflow-5043 kcal.kg, volatile-3.8%, ashflow-4.95%, S-0.32%	P1=205.6
2-108	Khaniin gol	115^37'00"	46^04'00"		P3=31.6
2-109	Urt tsagaan	115^41'00"	47^47'00"	ashflow-4,95%	P2=205.9
2-110	Uhert nuur	115^18'00"	49^05'00"		P3=134.4

Pyroschist deposit

3-1	Khugshiin gol	102^58'00"	47^04'00"	humidity-1.02-1.68, ash -69.2-85.5%,	114900
3-2	Zuun bulag	103^12'00"	47^15'00"	ash-59.17% resin-8.3%	4300

Code	Name of deposit and occurrnce	Coordinates		Features of coal	Reserve (thous.t)
3-3	Hushuun khudag	105^38'00"	45^52'00"	resin -6-13%, S-0,7%	C2=24.57
3-4	Khashaat khudag	107^15'00"	44^12'00"	heatflow-7.6 mdj.kg, ash-80.03%, S-0.08%	100.0
				Pyroschist occurrence	
3-5	Tsagaan nuur	113^17'00"	49^24'00"	moisture -78.5% , ash -80%	200
3-6	Chandmana	92^48'00"	47^41'00"		P=2524.6
3-7	Unnamed 103-A-20	99^12'00"	45^11'00"	moisture 3-4.2% , ash - 59.4-76.5%	1200
3-8	Beliin jas	106^41'00"	46^24'00"	ash -1.4-4.5%	12000
3-9	Nariin uul	106^35'00"	46^31'00"	ash -77.0%	63000
3-10	Booliin jins	106^41'00"	46^24'00"		P=120.0
3-11	Bayanjargalan	107^42'00"	45^40'00"	bed mode	10000
3-12	Eedemt	107^43'00"	45^39'00"		P1=212.8
3-13	Khuisiin ovoo	107^12'00"	45^34'00"		P3=13360
3-14	Khoh tsav	107^02'00"	44^44'00"		P3=12500
3-15	Khashaat khudag	107^35'00"	44^41'00"		P=100000
3-16	Bayan-Erhet	108^43'00"	46^58'00"	moisture 13.07-15.87% , heatflow-2.0-3.9 mdj.kg, ash - 71.27-83.3%, S-0.25-1.85%	P1+P2=5198.8
3-17	Khavhastai	104^09'00"	43^15'00"	humidity-12.5, heatflow-9.9 mdj.kg, ashflow-82.6%, S-0.227%	P=3.9
				Bitumen deposit	
4-1	Bayan-Erkhet	108^37'00"	46^59'00"	bitumen 9.1-21.2%	C1=0.034 C2=0.021
4-2	Zuunbayan	110^05'00"	44^28'00"	bitumen 7.1-8.9%	C1=0.25 C2=0.04

Code	Name of deposit and occurrnce	Coordinates		Features of coal	Reserve (thous.t)
				Peat occurrence	
5-1	Khoh alag	94^07'00"	48^55'00"		P=10.1
5-2	Bayan gol	95^20'00"	46^22'00"		P=100 m.m3
5-3	Bayan gol	96^02'00"	46^34'00"		P=100 m.m3
5-4	Baishint sum	112^42'00"	45^42'00"		P=2-3 m.m3
5-5	Khalhiin gol	118^40'00"	47^37'00"		P=19.38