智能文本标注

Esri X¸ ßí Ґ. ˛ Є ” ´

GIS understanding our world 風雲際會

esri China BEIJING
分 享 地 理 价 值

ɾ ʃ s ᵕ ṭ ˝ ʒ

ɒ ̋Ω ṭ ˝
-- ʂ ᵉ ,ɞ ´ , ɡ æ

Ꮋ ᐟ ̈Yᓗ
-- ⊿ † , ʒ ᵻ ⊿

ᵥ ѽ ̈Yᓗ
-- ɡ ´

ы ̃Ạ ̈O
-- ̋Ω ̃Ω ◊ ب ˝

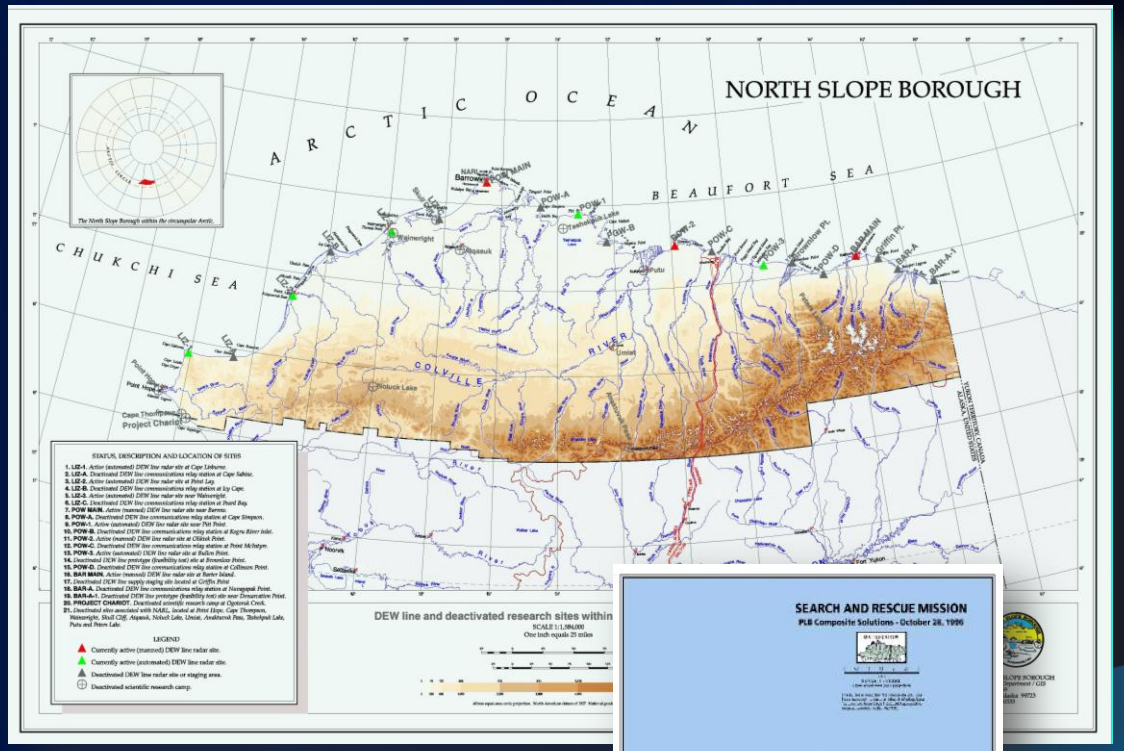

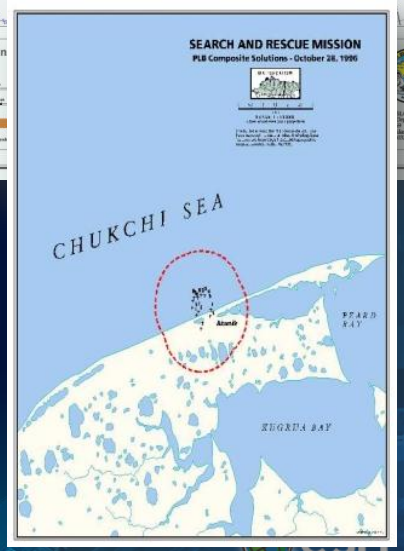

ɳ ı ɑ ʂ ɻ ⊿ ı ă ı Ɔ ı ɑ ˜ ᐟ è ɸ
ı ɑ Ḿ ă ⓞⓑⓙ ѽ ⊿ Ꮋ ⊿ è Ч Ά Ã ق Φ Ф ⊿

China
BEIJING
分 享 地 理 价 值

ꟻ ᑕ ᒧ Ḳ

1. ɾ ʃ s ᵕ ṇ ˟ ↑ Ꝺ
2. ↕ ẫ ύ
3. ᵰ ɤ ↕ ẫ ύ ∉ Maplex
4. ↕ Ч α Annotation β Ḅ ч ṣ ǀ
5. ᑕ ⍲ j ч ɤ ⊦ ⍲



esri China BEIJING
分 享 地 理 价 值

1. ɾ ʃ s ᵘ ɲ ˇ↑ ʊ



ï ᵂ Ⴙ ц ᵕ ṇ ˝ ↕ Ⴙ

ArcGIS ώ ĕ˜ j ª [OBJ] ά ┼ L 1 ʒ

- 标注 ↕ α Label β
- 注记 ↕Ч α Annotation β
- 图形文本 ʃ Ė ṇ ˝ α Graphic Text β

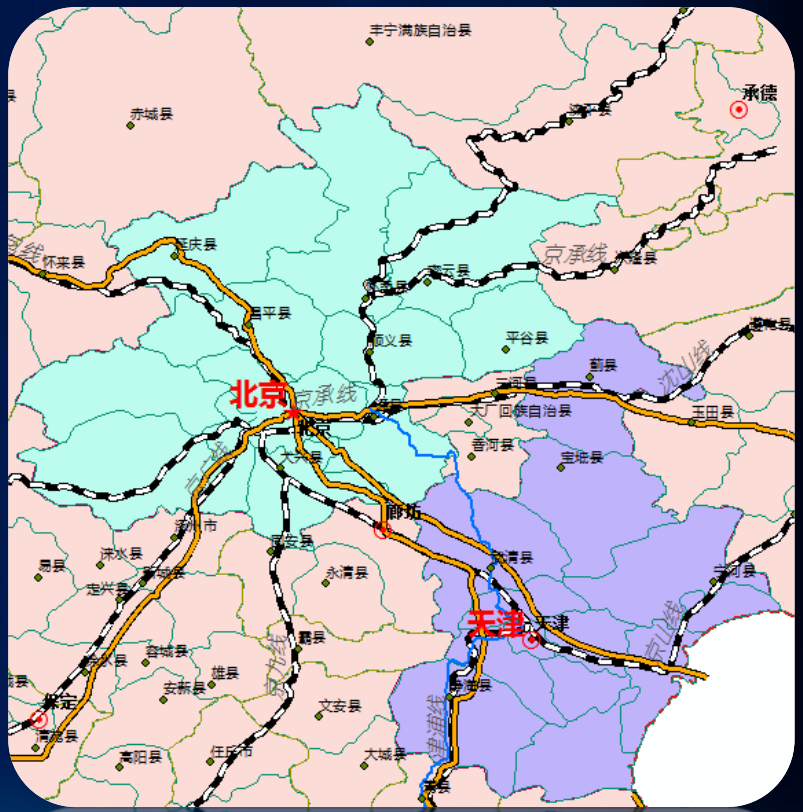

esri China BEIJING
分 享 地 理 价 值

ï ᵂ Ⴙ ц ᵕ ḭ ˮ ↕ Ⴑ

↕ α Label β σ

ü ɬ‿ ī ḏ ₡ ɛ̀ ᴨ ᴡ ở ɛ ᴨ ặ ㄱ ɛ ä ☪ ヽ Ᵽ

↕ Ⴑ α Annotation β σ

ü ک È ў ŋ ɾ Ᵽ Ã Ä O Ẓ õ ㄱ ɾ ʃ ḭ ” Ⱥ ε ᴴ ҧ ḽ c ю ↕ Ⴑ ᵕ ã ˆ ī
j ặ ㄱ Ꮋ ㄱ ’ somali ⸗

ʃ Ẻ ḭ ˮ α Graphic Text β σ

ü ѵ‿ ṃ ʒ ‖ ı. ʂ̣ ƙ ူ Ⱥ ᵕ ɾ ʃ s õ ɾ ʃ ^ ʊ ʃ Ẻ ḭ ˮ ᴰ ㄴ
‖ ı. ArcMap ᵕ Ụ Ṕ ƫ ʃ α Layout View β Ⱥ ک È ў ŋ ɾ
ʃ ḭ ” Ⱥ ε ᴰ ɕ ѵ‿ ặ | ɾ ʃ

esri China BEIJING
分 享 地 理 价 值

ArcGIS ↕ α Label β ã ú

ArcGIS ˝Y Ě Ɓ ↕ ã ú σ

∨ ´ ↕ ã ú α Standard Label Engine β

ı ◗ ’ ⁎ ሀ ʿ ş g [OBJ] ˌ ∂

∨ Maplex ↕ ã ú α Maplex Label Engine β

Ḿ‰ ├ [OBJ] ԋ ɻ ﮔ Ẓ ᛘ ᙏ ᛋ Ȳ ڤ ℓ [OBJ] ֆ ɻ

esri China BEIJING
分 享 地 理 价 值

2. ´ ↕ ã ú



↕ α Label β ɬ‿ ị̄ ∩ ã ˆ

ɗ ä ⱱ Y ổ ị̄ ḏ ₡ ’ somali ↕

ɗ ä ⱱ ţ ى ü ᵕ O ﻫ ᵕ ḏ ₡ ’ somali ↕

	OBJECTID *	Shape *	NAME
	14	Point	南昌
	17	Point	武汉
	18	Point	长沙

JOIN

bou2_4p_OBJECTID	bou2_4p_NAME
285	江西省
207	湖北省
278	湖南省

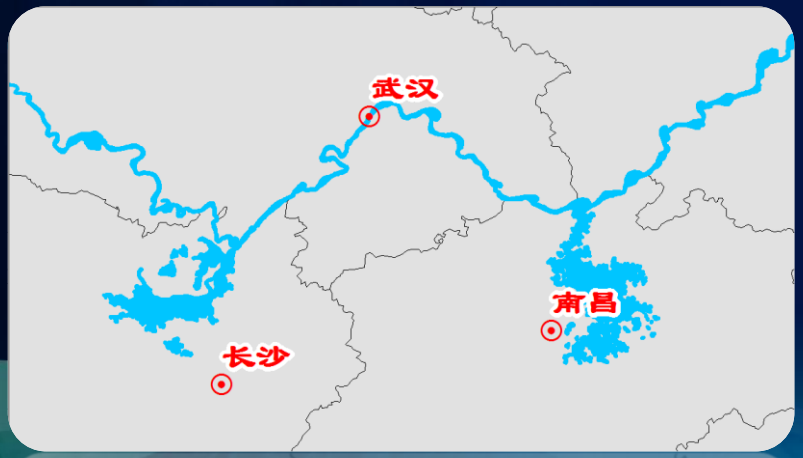

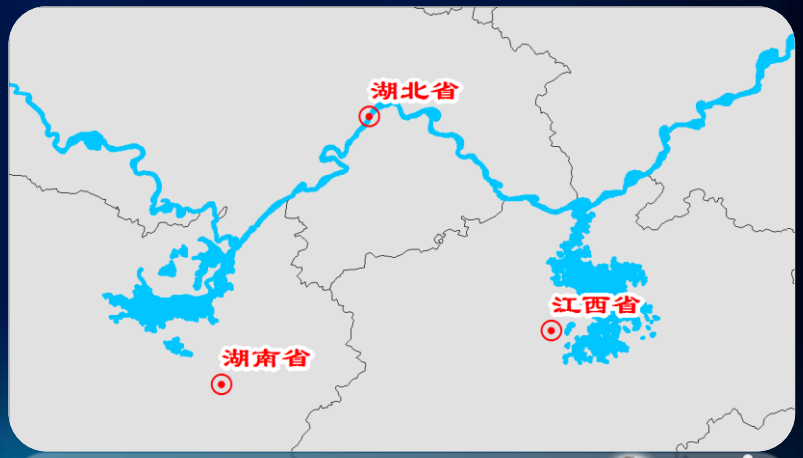

esri China BEIJING
分 享 地 理 价 值

↕ α Label β ᵘ ヽ Þ

ʃ ṕ ṛ ḷ ¯ ‘ σ ヽ Þ ʃ ṕ ᵘ ↕

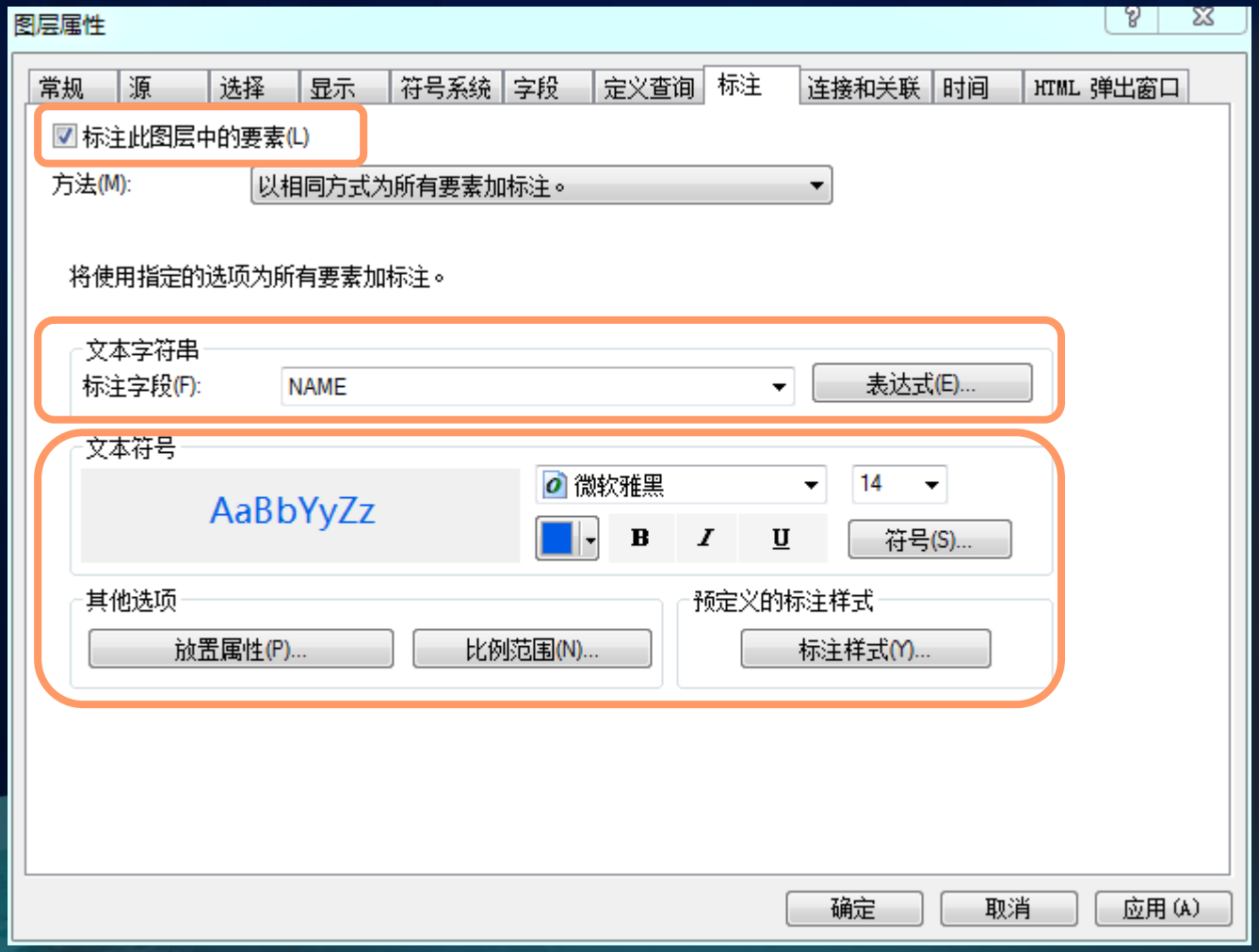

esri China BEIJING
分 享 地 理 价 值

↕ α Label β ᵘ ↖ Ꝑ

Å ↕ ṣ Ʊ ʏ σ

Å ↕ ↖ Ꝑ ɓ σ ª ʽH ㄱ ㅍ ʹQ ̃Ω ㅅ [OBJ] ^ ㅅ g Ṗ





esri China BEIJING
地 理 价 值

↕ α Label β ᵕ̈ ᴹ j – ẩ

Å ḓ Ɣ ḓ ᴹ ɕ ǐ̈

Å ɣ Ɣ i ˎ ᴠ ŋ̈ Ɣ

Å ز ` Ꮯ ɣ ᵕ Ə `

Å ڊ ב Ⅾ ρ ẇ ᷉ Ḥ æ ḭ ؤ

Å ᶻ ˬ Ṇ ˬ ḓ Ғ Ⱶ ᴖ

Å ڎ Ẽ ✕ ķ ᴖ Ą ˡ ʄ

ᵬ Ḧ ψ ̄ ᴹ



` Ḧ ψ ̄ ᴹ

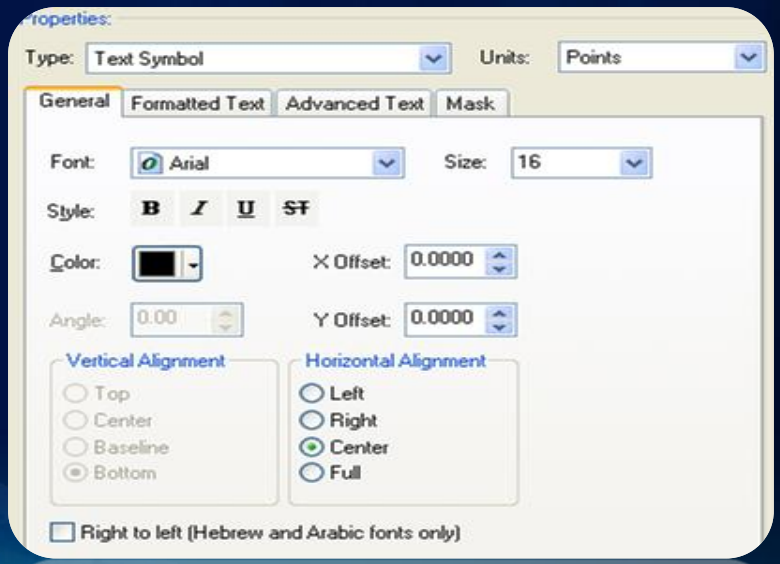

esri China BEIJING
分 享 地 理 价 值

↕ α Label β ᵕ ᾰ ∧

ï ᵂ ᵕ Ꮯ ↰ ↳ ц ḷ ẓ ï ᵂ ᵕ ᾰ ∧ ī

ɗ ℙ Point

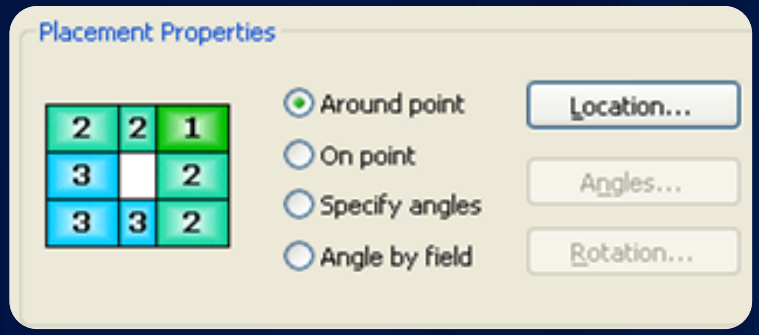

ɗ ∤ Line

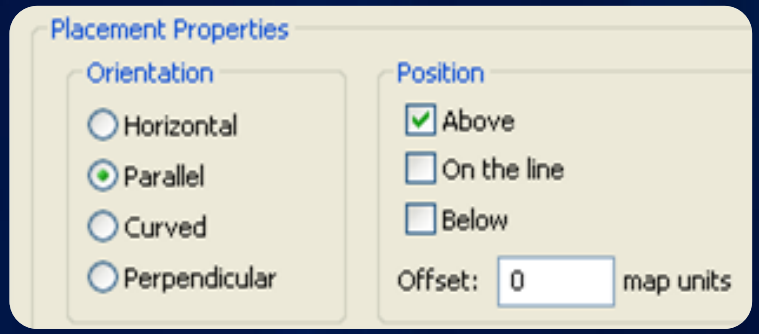

ɗ ≟ Polygon

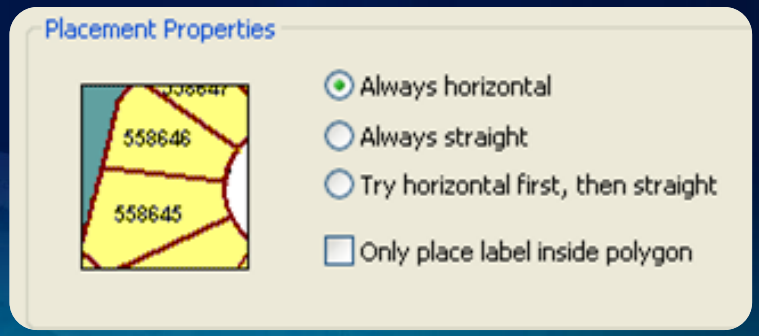

esri China BEIJING
分 享 地 理 价 值

↕ α Label β Ꮋ ለ ᾰ́ ለ ð ð Ꮯ ٧

- Å ᵾ ϫ Ӈ ψ ᵕ schema





- Å ב ὺ ᾰ́ ለ ŋ Ꮋ s



- Å ’l ≺ ẘ ᾰ́ ለ
  - ĩ Ӈ ≺ ẘ
  - ɟ ͡ ŗ̣ ḍ ₡



esri China BEIJING
分 享 地 理 价 值

↕ α Label β Ꮒ ㄱ ᾰ́ ㄱ ð ð �astro ㄷ ㄱ

Å ‟Ḥ æ

ü ↥ Ẉ

ü Ẉ Φ

ü ´Y ㅓ

ü ㄱ ´

Å Ꮒ ㄱ

ü ᵽ ㅓ i

ü Ꮒ ̂ ̂ ㅓ OBJ i Á

ü Ꮒ ̂ ̂ ㅓ OBJ ï Á

ü ‟Y ḧ ꓰ ㄴ



Ꮲ ŋ ㅅ s

Ⅾᵨ ẇ ᾰ́ ㄱ



Ꮒ ̑ ㅅ ¨ i ‟Ḥ ε

j ㅅ ẇ ᑐ ᾰ́ ㄱ

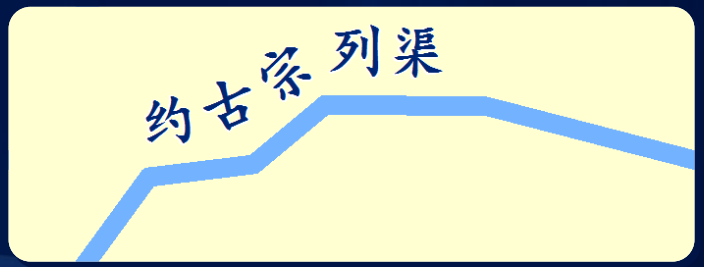

Ꮒ ̑ ㅅ ¨ s ‟Ḥ ε

ˈI ĩ Ḧ ȷ ` ε

⅜ ´E ㅅ ᾰ́ ㄱ

esri China BEIJING
分 享 地 理 价 值

↕ α Label β Ꮋ ለ ᾰ́ ለ ð ð ᔦ ᑕ ᕀ

Å Ⅾ ρ ẇ

Å ב ᐯ

- Ⱥ ي ᐯ ᾽ ᐯ ᷉Ḥ æ

Å Ⲭ Ⅾ ρ ẇ ᾰ́ ለ ᵉ ב ᐯ ᾰ́ ለ

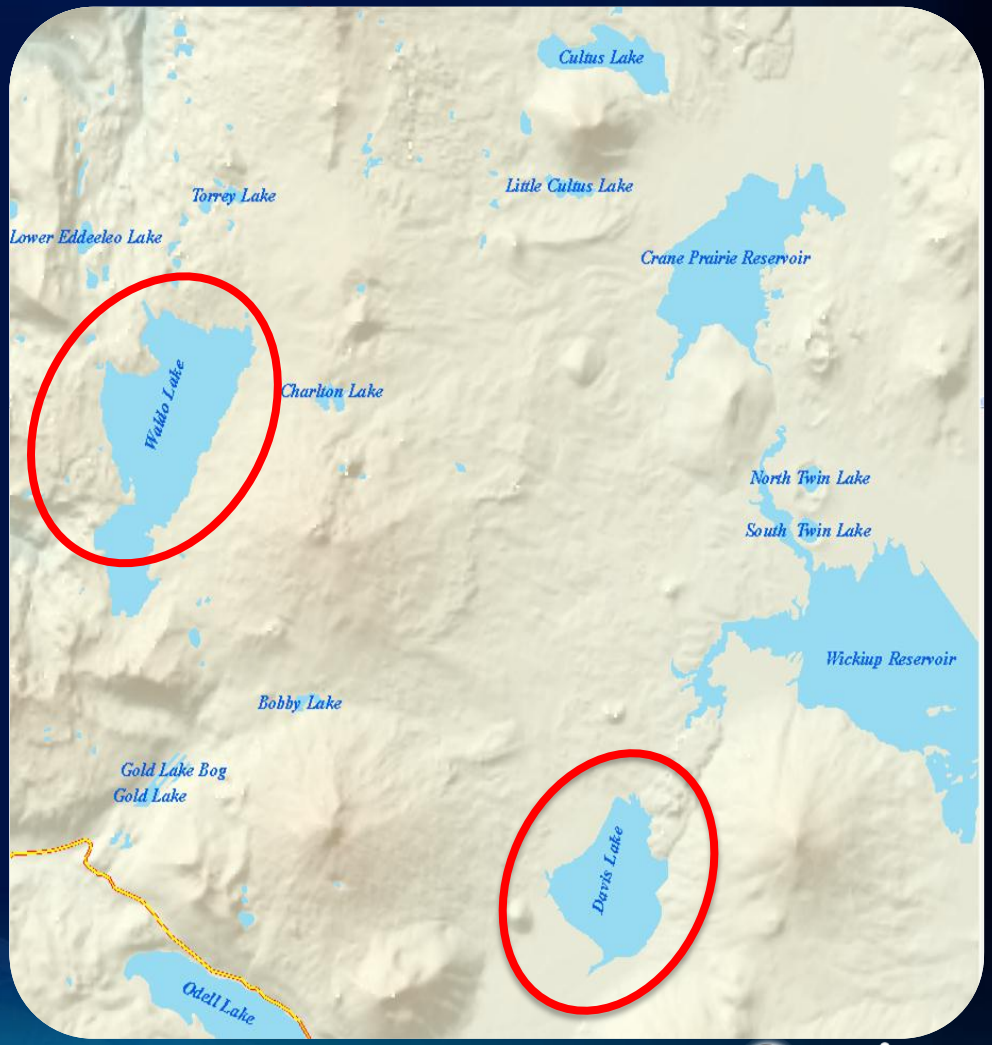

esri China BEIJING
分 享 地 理 价 值

↕ α Label β˛ Ⴝ

ŋ ᵂ ʃ ṕ Ⱥ Ⱶ ㄏ ï ᵂ ᵘ̈ label Ⴝ

V ᵠ SQL Ꮾ ᴮ Ꮲ Ḧ ψ

V ᵠ ♪ È ᵘ̈ Ꮯ ⅂̄ ᴹ Ⴝ̲ Ḧ ψ

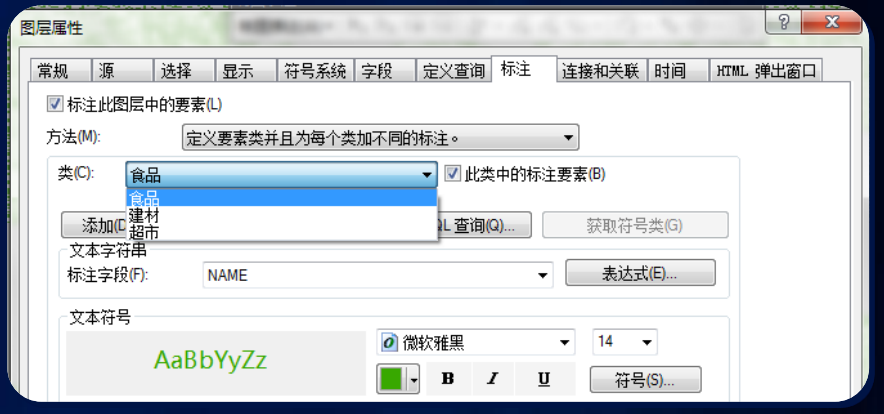



esri China BEIJING
分 享 地 理 价 值

↕ α Label β ч ϰ ヽ ŭ ڀ ٮ ⊦ ㄟ

Ị ع ٮ ч ϰ ヽ õ ŭ ڀ ث ٗ ع ث ï Ḳ ̃Ω o ρ ש



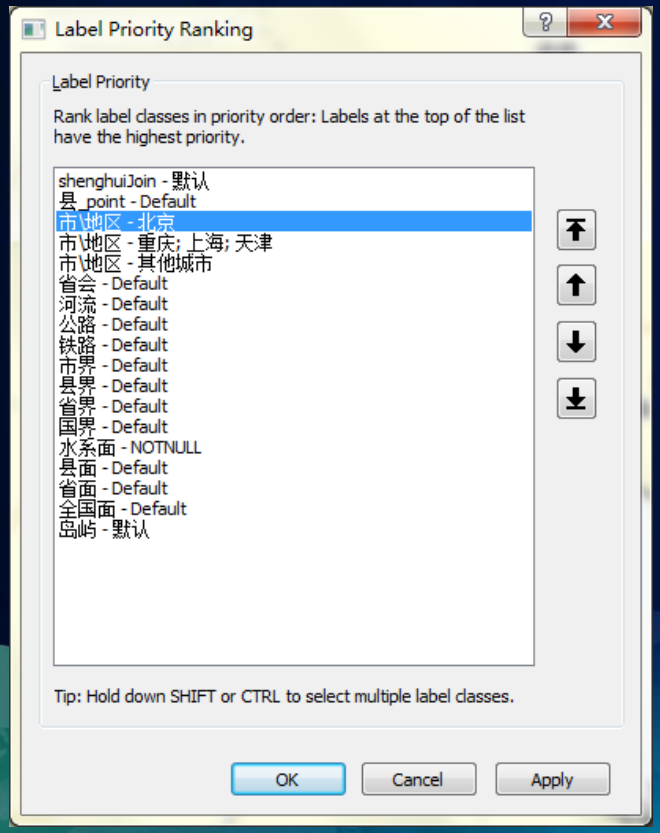

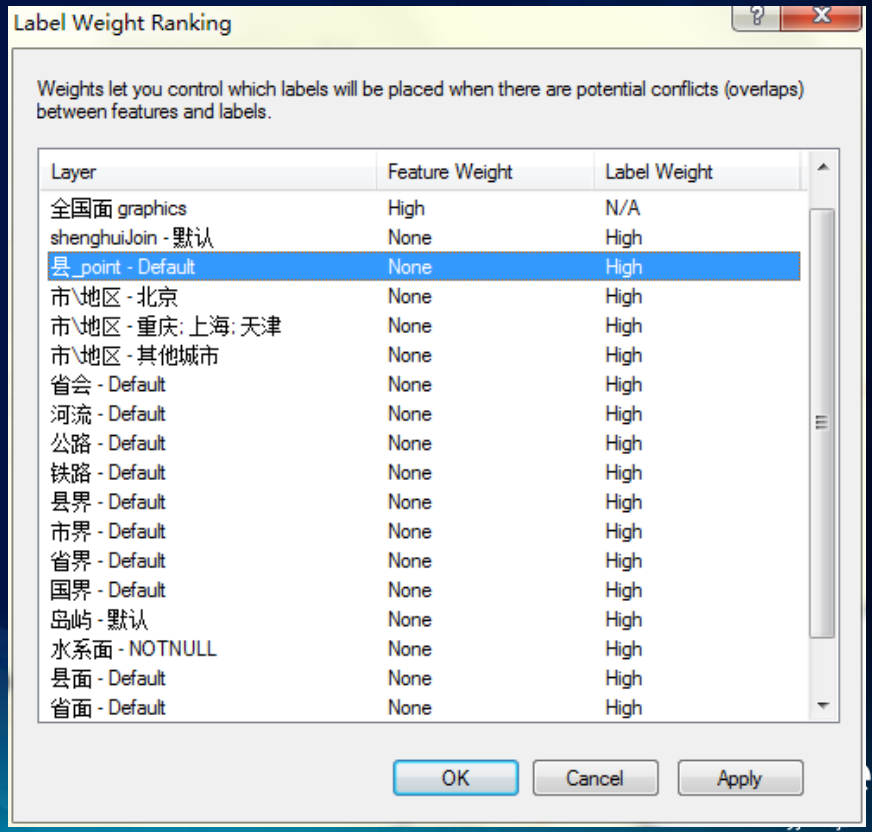

esri China BEIJING
地 理 价 值

↕ α Label β O ヽ ẩ

∨ ä ↕ ᵕ O ♪ Ẻ ẩ ′H ı ∧ Ḻ

∨ ậ ǐ VBScript Jscript

Å ˜ æ χ ^ Ⱥ Ṟ ớ Ề ㅋ ㅓ ᵀ Ǐ ˜ ‰ ├

	OBJECTID *	Shape *	NAME	CODE_LAKE	LEVEL_LAKE	AREA	PERIMETER	HYD1_4M_
	176	面	洪泽湖	L223	1	.197	11.807	177



VBScript σ

```
"Level:  " & [LEVEL_LAKE]  & vbCrLf & "-----
----- " & [NAME] & vbCrLf& "Code: "
&[CODE_LAKE]
```

esri China BEIJING
分 享 地 理 价 值

↕ α Label β O ١ ẩ



Å ″ ȮO ᶣȮO ᒃ

Replace([NAME], " ", vbNewLine)



Å ȝ̌ ЙḍȚ

Round([AREA], 1)



Åᶎ Ṇ ᴗ ᵕO

UCase([STREET])



Å ᵕ ḓ ₡ ↕

[CITY] & ", " & [CNTRY]

esri China BEIJING
分 享 地 理 价 值

Labeling Demonstration

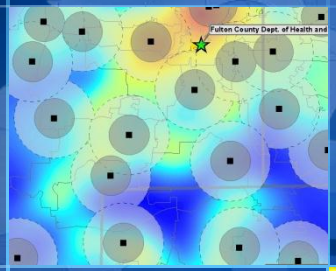





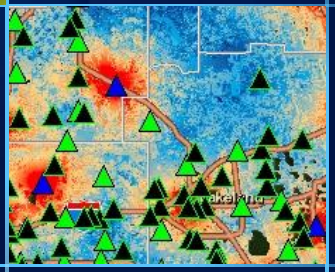

1. Ḅ ч ⸌ Ꮯ ヿ ’ ㇔ ↕
2. ↕ ᵕ ヿ Ᵽ
3. ᵽ Ꮯ ヿ ↕ ᵕ ᷉ ㇒
4. ↕ ᵕ ᷈ ㄐ
5. ↕ ᵕ ч ㄨ ヿ j ᷅ ᾇ
6. ↕ O ㇐ ẩ

3. ˚ ↖ ↕ ã ú

∉ ∉ Maplex

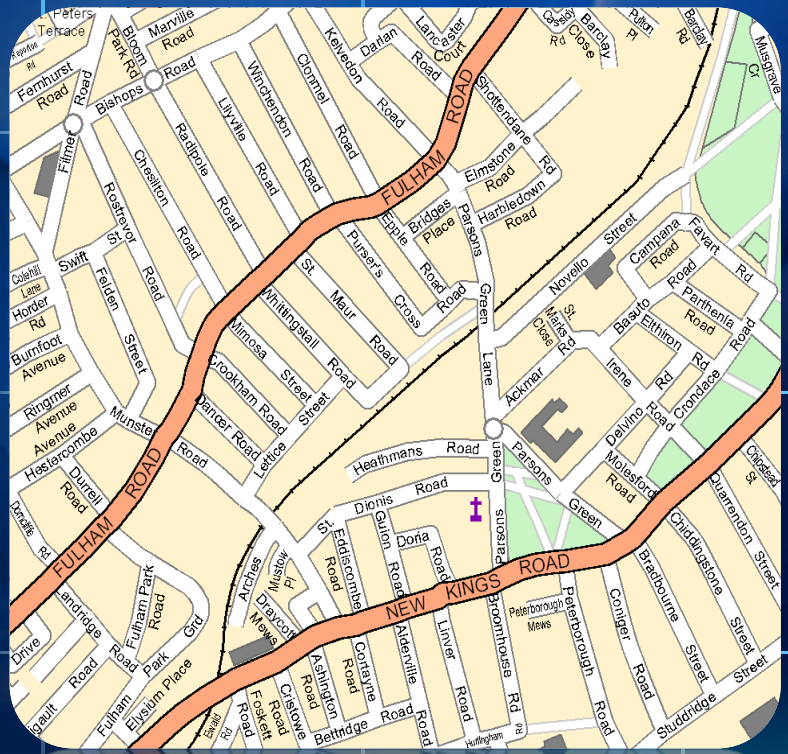
FULHAM ROAD
NEW KINGS ROAD
Bishops Road
Fulham Road
Parsons Green
Heathmans Road
Dawes Road
Peterborough Mews
Novello Street
Lancaster Court
Elmstone Road
Harbledown Road
Bridges Place
Purser's Cross Road
Whittingstall Road
Mimosa Street
Crookham Road
Danger Road
Lettice Street
Ackmar Road
Irene Road
Delvino Road
Crondace Road
Elthiron Road
Parthenia Road
Campana Road
Favart Road
Blagdon Road
Dionis Road
Doria Road
Galton Road
St. Edmunds Terrace
Eddiscombe Road
Broomhouse Rd
Peterborough Road
Coniger Road
Bradbourne Street
Chiddingstone Street
Duarrendon Street
Studridge Street
Alderville Road
Cortayne Road
Ashington Road
Bethnge Road
Linver Road
Cristowe Road
Foskett Road
Elysium Place
Fulham Park Road
Landridge Road
Arches
Mustow Pl
Draycott Avenue
Munster Road
Durell Road
Hestercombe Avenue
Ringmer Avenue
Burnfoot Avenue
Horder Rd
Colehill Lane
Swift Road
Felden Street
Rostrevor Rd
Chesilton Road
Radipole Road
Lilyville Road
Winchendon Road
Clonmel Road
Kelvedon Road
Dartan Road
Farnhurst Road
Fitmet Road
Bloom Park Rd
Marville Road
Barclay Close
Barclay Rd
Fulton Pl
Musgrave Cr
Chelsea Cr
Sholtendare Rd
Marks Close
St.
Queensdale Rd
Peters Terrace

Maplex ↕ ã ú

Å ɔ Ɛ Maplex Ɣ Ɽ ⁴ ɖ

Å ɨ‿ L꜀ ᵘ label ᾰ ʌ ᵘ ᵯ ǎ ◌

Ƭ̉ ã ú ڤ Maplex ◕ ī ᵘ
ᑣ ī ᵘ ṣ Ꞇ Ꮋ ʌ ᾰ ʌ ɥ ɤ

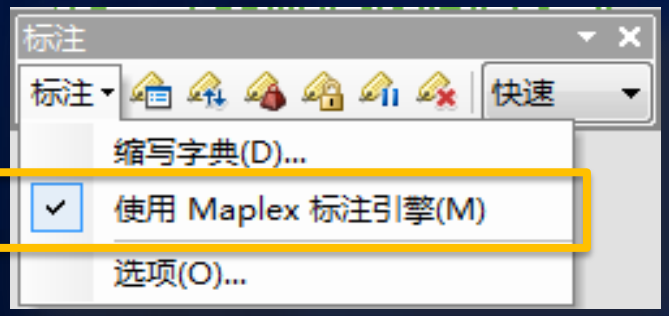

▌ ㄴ
Maplex
ã ú



esri China BEIJING
分 享 地 理 价 值

Maplex ↕ Ꮋ ㄱ ᷉ ㄱ

point

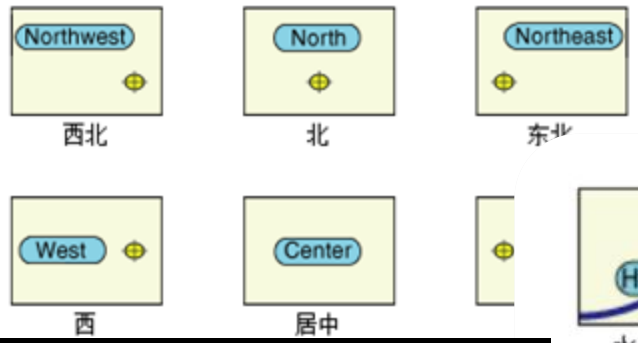

line







polygon



分 享 地 理 价 值